Form 51—5M—3-26—22544

Map No. KANSAS Sec. 25 Twp. 30 R. 2 W

Well No. 1 J. E. Bryan Farm

De Forest Drlg. Company

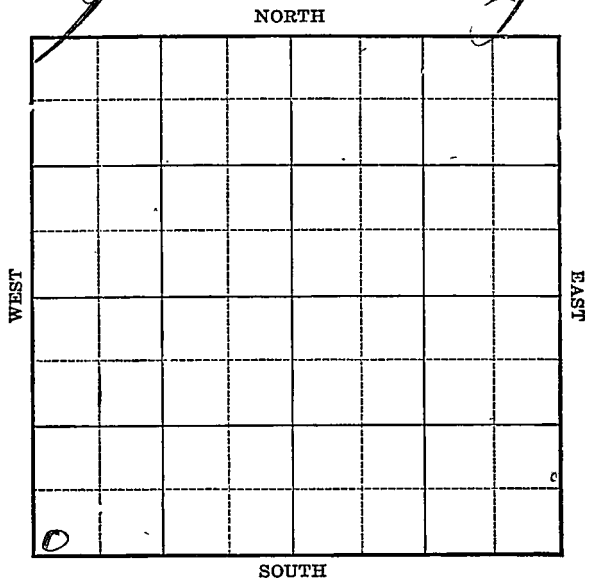

Location

Drilling Remarks

Rig Up

Drilling Remarks

RECORD

Cased ____ in. ____ ft.

Sand

Gas

Oil

Total Depth

PRODUCTION

1st 24 hrs. Nat.

1st 24 hrs. after shot

Gas ____ cu. ft.

Dry Hole

Abandoned

Form 252A—5M—10-26—24951

Map No. KANSAS Sec. 25 Twp. 30 R. 2 w

Well No. 1 — J. E. Bryan Farm

De Soreas & Drlg. Company

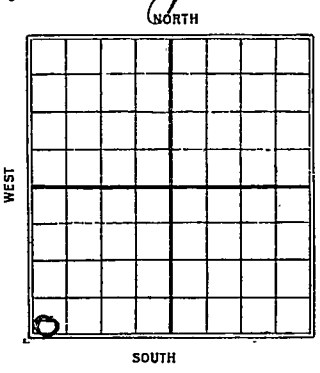

_____ Ft. from N. Line

100 Ft. from S. Line

_____ Ft. from E. Line

105 Ft. from W. Line

1927

Date	REPORT
11/23	Machine
11/29	Spud
12/7	430 - running 10"
12/14	Drlg 550
12/21	T.D. 665 - U.R. 10"
12/28	Drlg 1305
1928	
1/4	8" at 1460 T.D. 1500 S.D. - Repair Boiler
1/11	8" - 1540 Drlg 1640
1/19	Sand 1931-41 - 1 MM gas Sand 1979-83 - 1 to 2 MM gas. Show water -
1/25	Sand 1931-41 900,000 Gas Sand 1979-83 a little gas T.D. 1983 S.L.M. 1 MM gas 915# R.P.

Form 26—1M Bks—3-23—11959.

New Map

KANSAS

Map No. _____ Sec. 23 Twp. 30 R. 2 W

Well No. 1 J. E. Bryan

Dejarnett & Thilling Company

_____ Contractor

SECTION PLAT

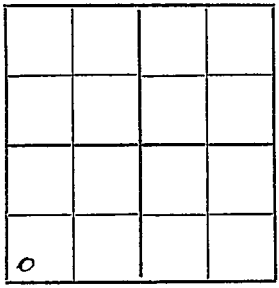

_____ Ft. from N. Line

100 Ft. from S. Line

_____ Ft. from E. Line

100 Ft. from W. Line

FIRST REPORTS

Location _____

Rig up _____

Drilling and Remarks:

Machine

RECORD

Cased _____ in., _____ ft.

Sand _____

Gas _____

Oil _____

Total Depth _____

PRODUCTION

1st 24 hrs. Nat. _____

1st 24 hrs. after shot _____

Gas _____ Cu. Ft.

Dry Hole _____

Abandoned _____

Date

NOV 23 1927

_____ 192___

S. J. LEWIS

_____ Scout

Form 26—1M Bks.—3-23—11959.

Summer no Spring

Map No. KANSAS Sec. 25 Twp. 30 R. 2W

Well No. 1 J. E. Bryan

Deforest Drilg Company

Contractor

SECTION PLAT

0			

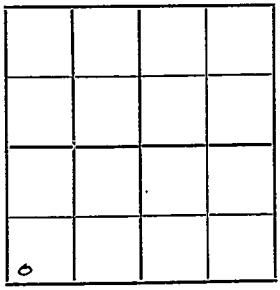

Ft. from N. Line

100 Ft. from S. Line

Ft. from E. Line

100 Ft. from W. Line

COMPLETED

Location

Rig up

Drilling and Remarks:

Sand 1931 to 41
900,000 Gas.
Sand 1979 to 83
a little Gas.
TD 1983 SLM.
1 M. Gas 915# Rock Pr.

RECORD

Cased in., ft.

Sand

Gas

Oil

Total Depth

PRODUCTION

1st 24 hrs. Nat.

1st 24 hrs. after shot

Gas Cu. Ft.

Dry Hole

Abandoned

Date

JAN 25 1929 192

S. J. LEWIS Scout

FORM 26 250 BKS. 4-28 WESTERN

MAP NO. _____ SEC. 25 TWP. 30S R. 2W

WELL NO. 1 Bryan

Deforest Only. COMPANY

_____ CONTRACTOR

OK [illegible] [illegible] wall [illegible]

SECTION PLAT

0			



_____ FT. FROM N. LINE

_____ FT. FROM S. LINE

_____ FT. FROM E. LINE

_____ FT. FROM W. LINE

LOCATION _____

RIG UP _____

DRILLING AND REMARKS:

1931-41

1/2 M gas

1981-1985

1/M gas

little H2O

RECORD

CASED _____ IN., _____ FT.

SAND _____

GAS _____

OIL _____

TOTAL DEPTH 1985

PRODUCTION

1ST 24 HRS. NAT. _____

1ST 24 HRS. AFTER SHOT _____

GAS 1M CU. FT.

DRY HOLE _____

ABANDONED _____

DATE 1/25 1928 _____ SCOUT