

Stanton county

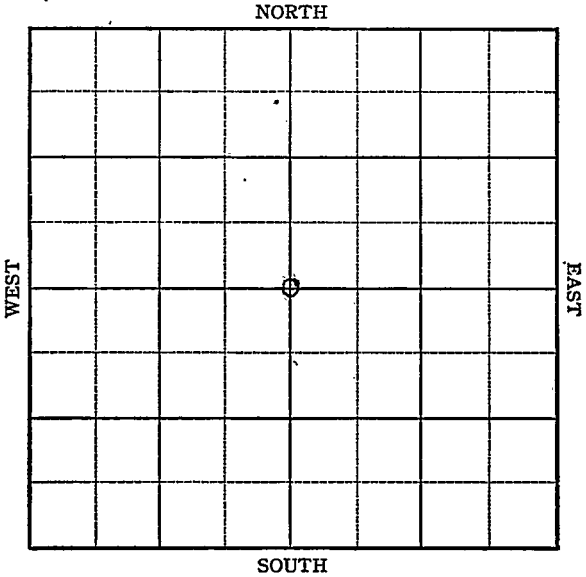
FORM 51 5M 6-46 PETROL

KANSAS

Section 25 Township 30 Range 40-W

Well No. #1, Parks

Company Stanolind Oil and Gas Company



Sec. 25 Twp. 30 R. 40W

Well No. #1 Parks Farm
Stanolind Company

Hugoton

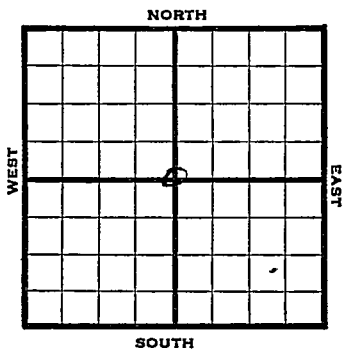
2640 Ft. from N. Line

Ft. from S. Line

2640 Ft. from E. Line

Ft. from W. Line

C Sec.



1946

3239

REPORT

m 9/25 8" @ 581'
Drlg 1260'

10/1 5" @ 2477
TD 2480'
RUST

10/8 TD 2540
6000 acid

10/15 " "

10/22 2500 acid
48 shots 2386-94, 500 acid

10/29 202 shots 2304-41
6000 acid

11/6 " " "

11/13 5" @ 2477'
Perf
17,500 ACid
TD 2540'
8,580,000 Gas

COMPLETED

KANSAS

Kansas Pool Name HugotonMap No. _____ Sec. 25 Twp. 30 R. 40WWell No. 1 ParksStanolind

Company

FIRST REPORT

Contractor

C Sec.


SECTION FLAT

2640 Ft. from N. Line

_____ Ft. from S. Line

2640 Ft. from E. Line

_____ Ft. from W. Line

Stanton County

Location _____

Rig up _____

Drilling and Remarks:

8" @ 581'

1260'

RECORD

Cased _____ in., _____ ft.

Sand _____

Gas _____

Oil _____

Total Depth _____

PRODUCTION

1st 24 hrs. Nat. _____

1st 24 hrs. after shot _____

Gas _____ Cu. Ft.

Dry Hole _____

Abandoned _____

Date

SEP 25 1946 19_____

S. J. LEWIS Scout

Map No. _____ Sec. 25 Twp. 30 R. 40W

Well No. 1 Parks

Stanolind Company

COMPLETED

Contractor

C Sec.

E. P. 289


SECTION PLAT

2640 Ft. from N. Line

_____ Ft. from S. Line

2640 Ft. from E. Line

_____ Ft. from W. Line



Stanton County

Location _____

Rig up _____

Drilling and Remarks:

5 202477

Prof.

17500 acid

8,550,000 Gas

RECORD

Cased _____ in., _____ ft.

Sand _____

Gas _____

Oil _____

Total Depth 2570

PRODUCTION

1st 24 hrs. Nat. _____

1st 24 hrs. after shot _____

Gas _____ Cu. Ft.

Dry Hole _____

Abandoned _____

Date

NOV 13 1946 : 19

S. J. LEWIS Scout