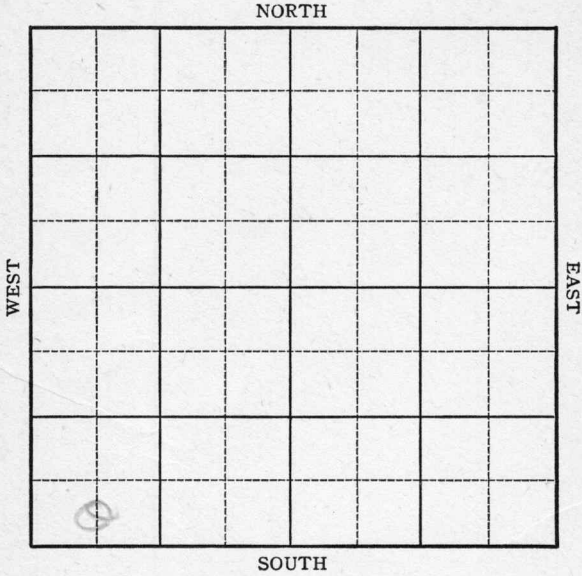


Section 26 Township 30 Range 15W

Well No. #2, Freeman "B"

Company Great Lakes Carbon



Sec. 26 Twp. 30 R. 15W

Well No. #2 Freeman "B" Farm

Great Lakes Carbon Company

Sun City

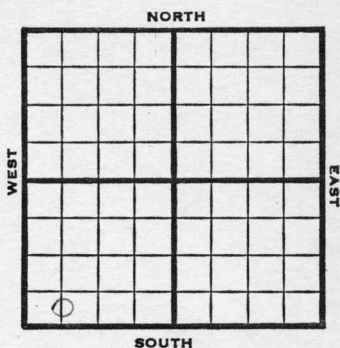
_____ Ft. from N. Line

330 Ft. from S. Line

_____ Ft. from E. Line

660 Ft. from W. Line

CSL SW SW



1946 Elev. 1765 REPORT

3/27 Location

4/4 RUR
4/10 8" @ 713 WOC

4/16. Anhy 595
Drlg 2960

4/23 Drlg 4260'

5/1 Lans 3882
Massy 4324
TD 4338
5" @ 4331 RUST

5/7 TD 4346-3500 acid
Swb 35 oil PH

5/15 Massey 4324
5" @ 4331
TD 4346'
3500 acid.
Pump 612 Pot.
Grav. 40.0

COMPLETED

check your MAP
OURS SHOW-A-NO 2
Will in the
40 acres
admir
Sam

This is 2-B

~~_____~~
~~_____~~
Tracing _____
France Map _____
Scarborough Map _____
Pierce Map _____
Geological _____

Locality

KANSAS Kansas Pool Name Sun City

Map No. 92 Sec. 26 Twp. 30 R. 15W

Well No. 2 Freeman "B"

Great Lakes Carbon Company

COMPLETED

Contractor

C S L SW SW

E 1176

SECTION PLAT

_____ Ft. from N. Line

330 Ft. from S. Line

_____ Ft. from E. Line

660 Ft. from W. Line

Barber County

Location _____

Rig up _____

Drilling and Remarks:

Massey 4324
5" @ 4331
3500 casing
Pump 612 BT
40 @ 44

RECORD

Cased _____ in., _____ ft.

Sand _____

Gas _____

Oil _____

Total Depth 4846

PRODUCTION

1st 24 hrs. Nat. _____

1st 24 hrs. after shot _____

Gas _____ Cu. Ft.

Dry Hole _____

Abandoned _____

Date

MAY 15 1946 19

S. J. LEWIS Scout

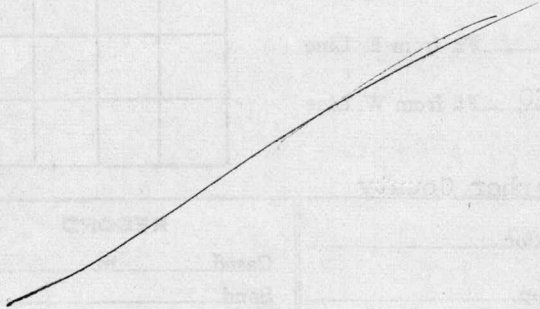
W. H. ... 55

W. H. ... 57

W. H. ...

W. H. ...

SECTION PLAT



- Misc. Small Maps
- Cards Scratch
- Tracing Scratch
- France Map
- Scarborough Map
- Pierce Map
- Geological Dept.
- Pierce Plat Book

MAY 1 1948