Sumner **KANSAS**

SECTION 26 TOWNSHIP 30 RANGE 2 W

WELL NO. #1 Bates

COMPANY Shawver & Armour

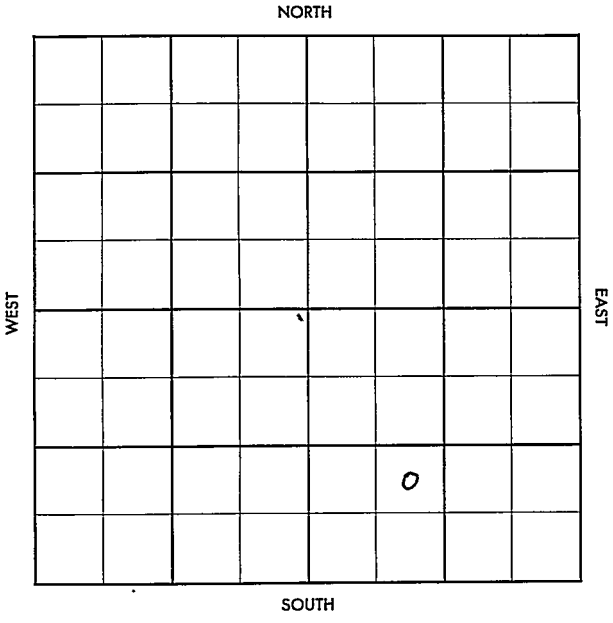

FORM 504-3 SUNRAY

Sumner **KANSAS**

SEC.	TWP.	R.
26	30	2W

WELL NO.

#1 Bates FARM

COMPANY

Shawver & Armour

CONTRACTOR

Co. tools

Anson

_____ Ft. from N. Line

_____ Ft. from S. Line

_____ Ft. from E. Line

_____ Ft. from W. Line

NE SW SE

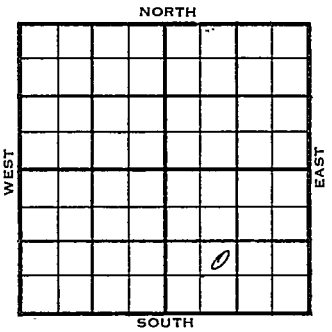

1956	ELEVATION 1341' REPORT
1-5	Comm. 1-2-56 8 5/8" @ 471/250 WOC
1-18	DST 3240-47 op 1 hr. rec. 30' socm, 60' sw, 1050# DST 3771-90 op ½ hr. rec. 55' mud 0# D & A KC 3104 M. 3762 TD 3815'

ABANDONED

DX-78

FORM 513 REV. SUNRAY

County Sumner Elev.

Sec. 26 Twp. 30 Rge. 2W

Company Shawver & Armour

Farm Name Bates No. 1

TOPS	DEPTH	LOG	DATUM
Anh.			
T.P.			
H.			
Tr.			
Dg.			
B.L.			
L.			
K.C.			
B.K.C.			
Ce.			
C.			
M.			
M.			
K.			
Mz.			
Mo.			
V.			
S.			
S.			
A			
R.			
P€.			
G.			
T.D.			

Loc. in Sec. NE SW SE

Geol.

Contr. Co. tools

Pool Anson

FIRST REPORT JAN 5 '56

Date Comm. 1-2-56

8 5/8" @ 471/250 WOC

Co. Lse. No. Sec. T. R.

FORM 513 REV. SUNRAY

County Sumner Elev. 1341

Sec. 26 Twp. 30 Rge. 2W

Company Shawver & Armour

Farm Name Bates No. 1

TOPS	DEPTH	LOG	DATUM
Anh.			
T.P.			
H.			
Tr.			
Dg.			
B.L.			
L.			
K.C.	3104		1763
B.K.C.			
Ce.			
C.			
M.	3762		2421
M.			
K.			
Mz.			
Mq.			
V.			
S.			
S.			
A			
R.			
P.C.			
G.			
T.D.	3815		

Loc. in Sec. NE SW SE

Geol.

Contr. Co. tools

Pool Anson

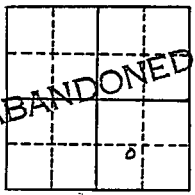

Date Comm. 1-2-56

JAN 1 8 1956

8 5/8" @ 471/250 DST 3240-47 open 1 hr

rec. 30' socm 60' sw 1050#

DST 3771-90 open ½ hr. rec. 55' mud

0#

D & A

Co. Lse. No. Sec. T. R.