Kingman KANSAS

DX 78-1

Section 27 Township 30 Range 8W

Well No. 1 C. J. Boyle "E"

Company Stanolind

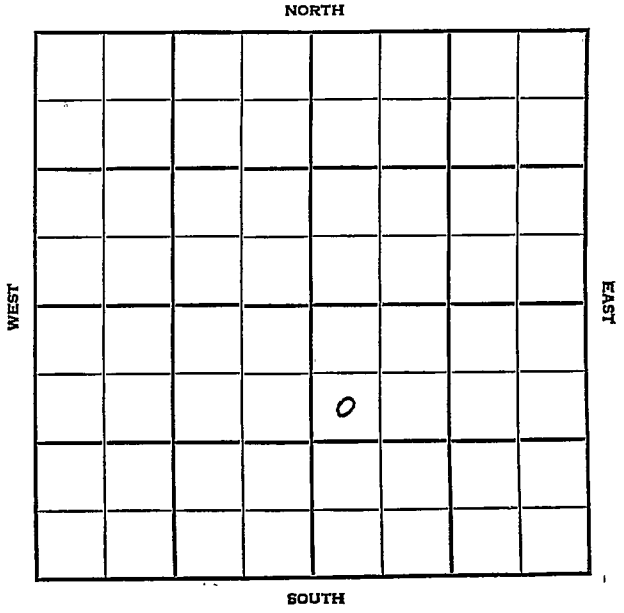

Kingman KANSAS

| SEC. | TWP. | R. |
|---|---|---|
| 27 | 30 | 8W |

WELL NO.
1 C. J. Boyle "E"
FARM

COMPANY
Stanolind

CONTRACTOR
Noble Drlg.
~~Spivey Pool~~

_____ Ft. from N. Line
1800 Ft. from S. Line
2310 Ft. from E. Line
_____ Ft. from W. Line

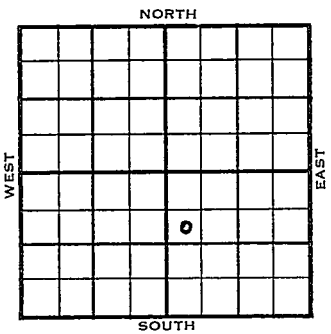


SW NW SE

| | ELEVATION 1589' REPORT |
|---|---|
| 1954 | |
| 6/30 | Spudding 6-27-54<br>8" @ 199<br>Drlg. 200 |
| 7/7 | 2997 |
| 7/28 | Spud 6-27-54<br>Oil Well<br>TD 4430'<br>8" @ 199'<br>Lans 3483', Miss 4283',<br>TD 4430'<br>5½" @ 4429'<br>CO to 4415'<br>80/4340-60<br>B/80 go 70 gwph<br>S/9½ boph 20% wtr.<br>S/12 bo 8 bwph<br>Comp. 282 bopd 45% wtr. |

COMPLETED

DX-78

FORM 275 FOR SALE BY KANSAS BLUE PRINT CO.

County Kingman State Kansas

Sec. 27 (Blk. Twp.) 30 (Sur. Rge.) SW Map No.

Operator Stanolind

Well No. 1 Farm C. J. Boyle "E"

Elev. Location SW NW SE




1800 Ft. From S Line SE Quarter

2310 Ft. From E Line

1st. Report JUN 30 1954

Completion

Remarks Noble Drlg. - Contr.

Spudding Date 6-27-54

Drlg. Data Spivey Pool

8" @ 199 drlg. 200

J. G. McGEHEE

FORM 275 FOR SALE BY KANSAS BLUE PRINT CO.

County Kingman State Kansas

Sec. 27 (Blk. Twp.) 30 (Sur. Rge.) 8W Map No.

Operator Stanolind

Well No. 1-A Farm C. J. Boyle "E"

Elev. 1589 Location SW NW SE

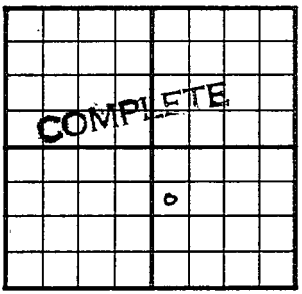


1800Ft. From S Line SE Quarter

2310Ft. From E Line

1st. Report

Completion JUL 28 1954

Remarks Spivey Pool

Noble Drlg. - Contr.

Spudding Date 6-27-54

Drlg. Data Oil well TD 4430

8" @ 199 Lans. 3483 Miss. 4283

TD 4430 5½" @ 4429 CO to 4415

80/ 4340-60 B/ 80 go 70 gwph

S/ 9½ boph 20% wtr. S/ 12 bo 8 bwph

Comp. 282 bopd 45%wtr.

J. G. McGEHEE