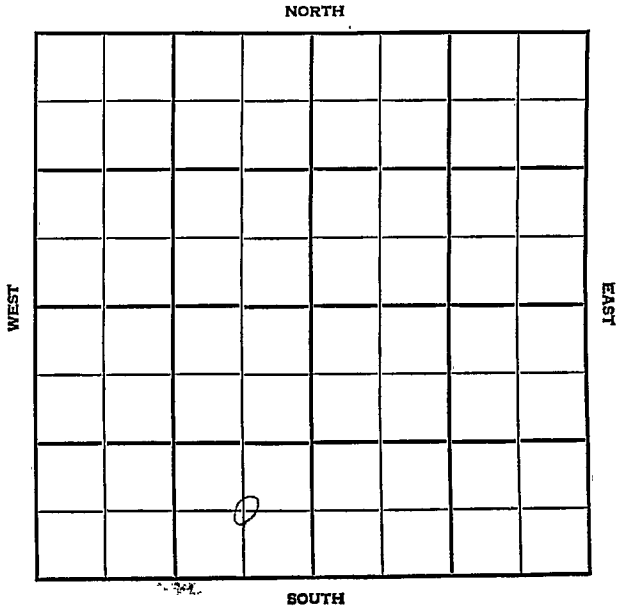


DX 78-1 Kingman

Section 29 Township 30 Range 9W

Well No. #1 Maud Jacobs

Company Sunray Mid-Continent



SEG. 29 TWP. 30 S R. 9 W

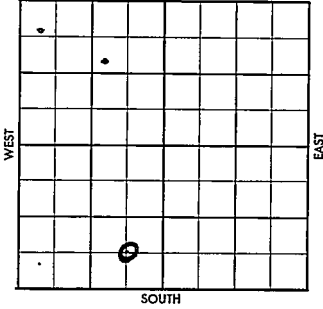
WELL NO. # 1 Maude Jacobs FARM

COMPANY Sunray Mid-Continent (DEVELOPMENT)

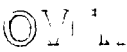
CONTRACTOR Stickle

~~Sunnyview Field Area Spivey-Grabbs-Field~~
~~Rochester Pool~~

660 FT. FROM N. LINE
 660 FT. FROM S. LINE
 660 FT. FROM E. LINE
 FT. FROM W. LINE
 of SW/4
 C SE SW



1956	ELEVATION REPORT
	4450' Miss. Test
8/14	Spudded 8-13-56 (FR Tkt) 8-5/8" @ 294 w/300 TD 296'. WOC (DR#158)
8/15	Drlg. 500'
8/16	Drlg. 2150'
8/17	Drlg. 2635'
8/20	Drlg. 3680'
8/21	Drlg. 3840'
8/22	Drlg. 3980'
8/23	Drlg. 4040' Fishing.
8/24	Drlg. 4110'
8/27	Drlg. 4210'
8/28	TD 4440'. WOC - 5 1/2" @ 4439
8/29	TD 4440'. WOC - 5 1/2" csg.
8/30	TD 4440'. WOC - 5 1/2" csg.
8/31	TD 4440'. MICT
9/4	TD 4440'. Testing perfs 4338-4366'
9/5	TD 4440'. Flowing load oil. Perfs 4338-4366'
9/6	TD 4440'. Flowing Est. 4284 MCF Gas Day Rate. Perfs 4338-4366'
9/7	TD 4440'. Connecting well.



1956

9/10 TD 4440'. Connecting well.

9/11 " "

9/12 " "

9/13 " "

9/14 " "

9/17 TD 4440'. Testing.

9/18 " "

9/19 TD 4440'. Flowed 380 MCF Gas Day
Rate. Perfs 4338-4366' Miss Zone.
Complete (DR#183)

County Kingman Elev. _____
 Sec. 29 Twp. 30 Rge. 9W
 Company Sunray Mid-Continent
 Farm Name Maud Jacobs No. 1

Co.

TOPS	DEPTH	LOG	DATUM
Anh.			
Tp.			
H.			
Tr.			
Dg.			
Bl.			
L.			
K.C.			
B.K.C.			
Ce.			
C.			
M.			
M.			
K.			
Mz.			
Me.			
V.			
S.			
S.			
A.			
R.			
Pe.			
G.			
TD.			

Loc. in Sec. _____

C SE SW

Geol. _____

Contr. _____

Stickle

Pool _____

Rochester

FIRST REPORT

0

Lse.

No.

Sec.

T.

R.

Comm. 8-13-56
8" @ 294/300 WOC

AUG 15 '56


27

Cost - 1.00

Form Name: Land Jacobs No. 1
 Company: Survey 114-Continent
 Sec. 20 Twp. 30 Rge. 2R
 County: Kingman Elev. _____

TOPS	DEPTH	LOG	DATUM
And.			
TP.			
H.			
T.			
Dg.			
Bl.			
L.			
K.C.			
B.K.C.			
Ce.			
C.			
M.			
M.			
K.			
M.			
M.			
V.			
S.			
S.			
A.			
R.			
PE			
G.			
rr			

Loc. in Sec. 5 SW 20
 Geol. _____
 Cont. _____
Stickle
 Pool _____
Rochester
 No. 0



Date: 8-13-56
2 set 1300
100
 I. _____
 R. _____
 AUG 17 1956
 W.A. W.A.

No

FORM 513 SUNRAY

County Kingman Elev. 1657 RB
 Sec. 29 Twp. 30 Rge. 9W 12S. D7
 Company Sunray Mid-Continent
 No. I
 Maid Jacobs

	DEPTH	LOG	DATUM
As			
TP			
H.			
Tr.			
Dg.			
Bl.			
L.			
K.C.			
B.K.C.			
Ce.			
C.			
M.	4338		
M. <u>chert</u>	4410		
K. <u>MISS LI</u>	4410		
Mz.			
Mo.			
V.			
S.			
S.			
A.			
R.			
PE			
G.			
TD	4440		

Loc. in Sec. C SE SW
 Geol. _____
 Contr. Stickle
 Pool _____
Rochester
 COMPLETE
 SEP 19 56
 0

Date Comm. 8-13-56
8" @ 294/300 WOC 22 22 55 Ø 3840
AUG 29 55 * MISS 4338 MISS ~~LI~~ LI
4410 RTD 4440 Log 5 1/2
@ . 4439/150 WOC. SEP 5 56 CO
PF III/ 4338-66 TST 750 MCFE
Petro Frae 20 x 20 Flg Ld. SEP 12 56
Flwq Ld ^{rate of 4 BOPW} + 3,610 MCFE 22/64" ch
TP 1025# CSPP. 1200# SEP 19 56 X
Gz. 380 MCFE TP 1210# complete
SEP 19 56