

Haskell KANSAS

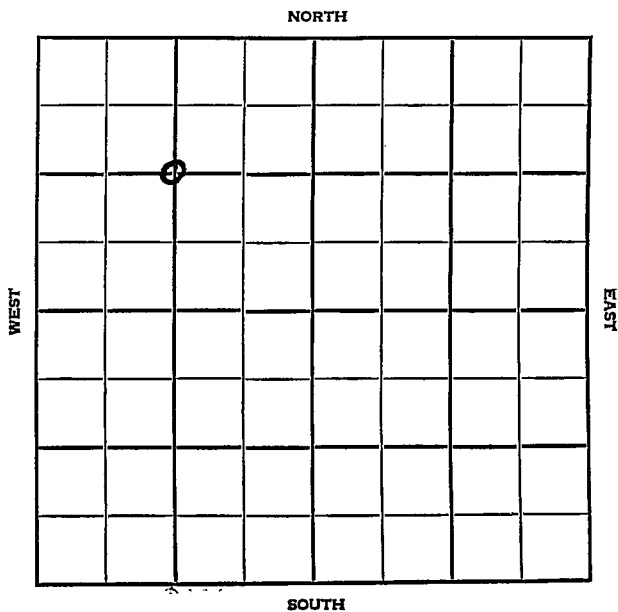
DX 78-1

Section 3 Township 30 Range 32W

L F. Longbotham

Well No. _____

Company Northern Pump



Haskell KANSAS

SEC.	TWP.	R.
3	30	32W

WELL NO. _____

COMPANY 1 F. Longbothem FARM

CONTRACTOR Northern Pump

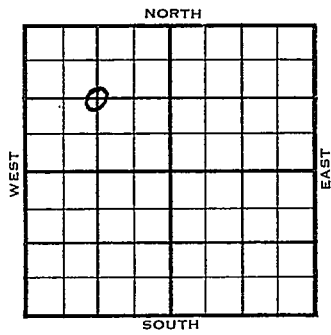
Hugoton Pool

1320 Ft. from N. Line

_____ Ft. from S. Line

_____ Ft. from E. Line

1320 Ft. from W. Line



C NW/4

	ELEVATION	REPORT
1954	2898'	

7/28

Spd^g 7-17-54
 Hol. 2630 Her. 2660 Kri. 2690
 Win. 2742
 7" @ 2744
 TD 2750
 10" @ 610

8/25

Spud 7-17-54 Gas well TD 2750
 Hol. 2630 Her. 2660 Kri. 2690
 Win. 2742 7" @ 2744 TD 2750
 10" @ 610 CO to 2742 DD 2752
 53 CFG PB 2740 dol-frac.
 2,700,000 CFG SP 2729
 96/2662-78 108/2704-22 dolopfrac.
 4,552,000 CFG CO to 2752
 Comp. 12,448,000 CFGPD 425#

COMPLETED

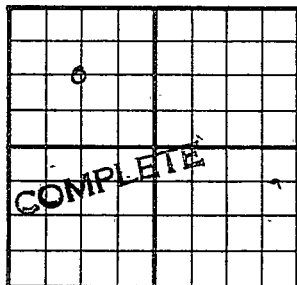
County Haskell State Kansas

Sec. 3 (Blk. Twp.) 30 (Sur. Rge.) 3 2W Map No.

Operator Northern Pump

Well No. 1 Farm F. Longbothem

Elev. 2898 Location C NW/4



1320Ft. From N Line NW

1320Ft. From W Line Quarter

1st. Report

Completion AUG 25 1954

Remarks Hugoton Pool

Spudding Date 7-17-54

Drig. Data Gas well TD 2750

Hol. 2630 Her. 2660 Kri. 2690

Win. 2742 7" @ 2744 TD 2750 10" @ 610

CO to 2742 DD 2752 53 cfg PB 2740

dol-frac 2,700,000 cfg SP 2729

96/ 2662-78 108/ 2704-22 dolo-frac

4,552,000 cfg CO to 2752

Comp. 12,448,000 cfgpd 425#

FABEN GILSTRAF