

KANSAS

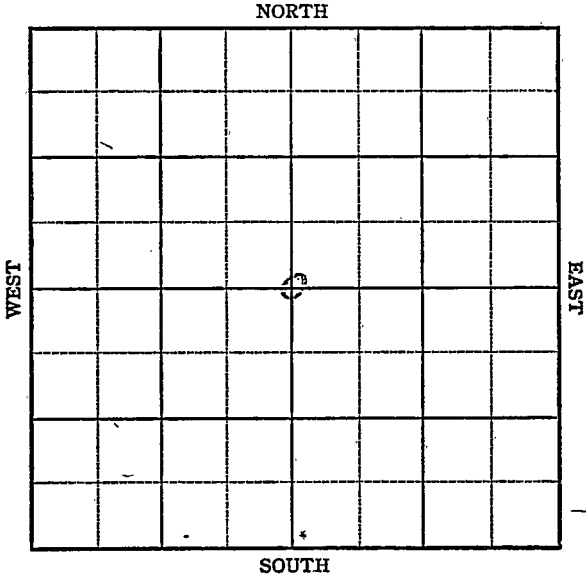
FORM 51 IOM 12-46 PETROL

Stanton county

Section # 3 Township 30 Range 39-W

Well No. #1, Julian

Company Stnaolind Oil and Gas Company



KANSAS

Stanton county

Sec. 3 Twp. 30 R. 39-W

Well No. #1, Julian Farm

Stanolind Oil and Gas Company Company

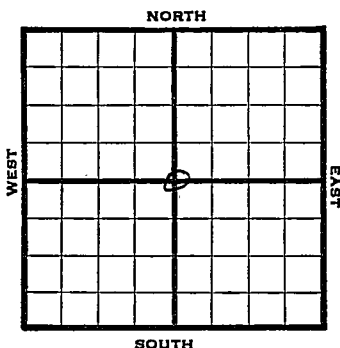
Hugoton Pool

2640' Ft. from N. Line

Ft. from S. Line

2640' Ft. from E. Line

Ft. from W. Line



C Section

1946 REPORT

elev. 3183'

12/18 9" @ 594'
WOC

1947

1/4 TD 2545'
6" @ 2499, RUST

1/8 138 shots 2313-16
90 shots 2345-60
216 shots 2380-2416
180 shots 2444-74

1/15 17000 Acid

1/21 " "

1/30 " "

2/5 " "

2/12 " "

2/19 " "

2/26 6" @ 2499'
Perf
17000 Acid
8,600000 Gas
398# R Pr
TD 2545'

COMPLETED

Map No. _____ Sec. 3 Twp. 30 R. 39WWell No. 1 JulianStanolind Company**FIRST REPORT** Contractor

C Sec.


SECTION PLAT

2640 Ft. from N. Line

_____ Ft. from S. Line

2640 Ft. from E. Line

_____ Ft. from W. Line



Stanton County

Location _____

Rig up _____

Drilling and Remarks:

9" @ 594 WOC

RECORD

Cased _____ in., _____ ft.

Sand _____

Gas _____

Oil _____

Total Depth 1

PRODUCTION

1st 24 hrs. Nat. _____

1st 24 hrs. after shot _____

Gas _____ Cu. Ft.

Dry Hole _____

Abandoned _____

Date

DEC 1 8 1946 19S. J. LEWIS Scout

Map No. _____ Sec. 3 Twp. 30 R. 39W

Well No. 1 Julian

Stanolind Company

COMPLETE Contractor

C Sec.

E1,213
SECTION PLAT

2640 Ft. from N. Line

_____ Ft. from S. Line

2640 Ft. from E. Line

_____ Ft. from W. Line

Stanton County

RECORD

Location _____

Cased _____ in., _____ ft.

Rig up _____

Sand _____

Drilling and Remarks:

Gas _____

6" @ 2488'

Oil _____

Total Depth *2545'*

*Perf
17000 acid
8,600,000 Gas*

PRODUCTION

1st 24 hrs. Nat. _____

1st 24 hrs. after shot _____

Gas _____ Cu. Ft.

Dry Hole _____

Abandoned _____

228# RB

Date

FEB 26 1947 19

S. J. LEWIS Scout