FORM 51

Kingman KANSAS

Section 30 Township 30 Range 7W

Well No. 1 Aldrich

Company Beardmore Drlg & NCRA

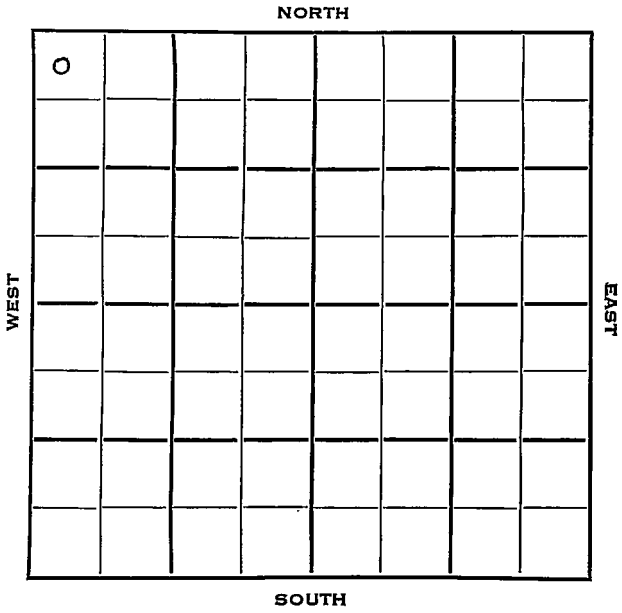

FORM 252-B

Kingman KANSAS ✓

Sec. 30 Twp. 30 R. 7W

Well No. "1 Aldrich Farm

Beardmore Drlg. & NCRA Company

Beardmore Contractor

Wildcat

330 Ft. from N. Line

Ft. from S. Line

Ft. from E. Line

330 Ft. from W. Line

NW NW NW

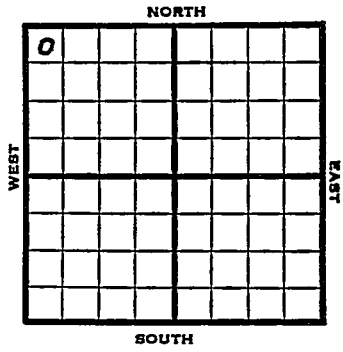

1953	Elev. 1575' REPORT
4/8	Location
4/16	"
4/23	"
4/30	8" @ 195' Drlg 1440'
5/7	Lans 3455 Drlg. 3968
5/21	RTD 4703 5" @ 4391'
5/28	NR
6/3	Spud 4-25-53 OilWell TD 4703 8" @ 195 Lans 3455, Miss 4274, DST 4275-95, opn 1¼ hr., rec. 135' gcm, 210# DST 4295-4330, opn 1½ hrs., rec. 90' gcm, 60' so & gcm, 300' ocm, 5' sw, 945# DST 4316-42, opn 1½ hrs., rec. 30' gcm, 210' o & gcm, 180' o & gcm, 30' wtr., 30' ocm, 1050# Viola 4642, Simp 4669

OVER

#1 Aldrich
(Information Brought Forward)

1953
6/3 TD 4703
5" @ 4391
Perf/4316-22, ½ bfph, 10% oil
24/4322-26, 12/4326-28, ½ bfph 25% oil
12/4328-30, 500A, S/1 bo 3 bwph
3000A, HFW, SP 4308, 12/4294-98, S/10 bfph
95% wtr.
D&A

ABANDONED

FORM 275 FOR SALE BY KANSAS BLUE PRINT CO.

County Kingman State Kansas

Sec. 30 (Blk. / Twp.) 30 (Sur. / Rge.) 7W Map No.

Operator Beardmore Drlg. & NCRA

Well No. 1 Farm Aldrich

Elev. Location NE NW NW

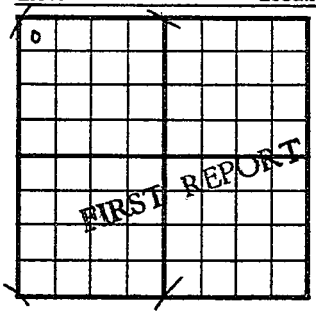

330 Ft. From N Line NW

330 Ft. From W Line Quarter

1st. Report APR 8 1953

Completion

Remarks

Beardmore - Contr.

Spudding Date

Drlg. Data Wildcat

Location

J. G. McGEHEE

APR 10 1953

Scout Cards 40
Land Small Map
Land Wall Map 35
Tracings
France Map
Pierce Map
Misc.

Drlg. Data

FORM 275 FOR SALE BY KANSAS BLUE PRINT CO.

County Kingman State Kansas

Sec. 30 (Blk. Twp.) 30 (Sur. Rge.) 7W Map No.

Operator Beardmore Drlg. & NCRA

Well No. 1 Farm Aldrich

Elev. 1575 Location NW NW NW

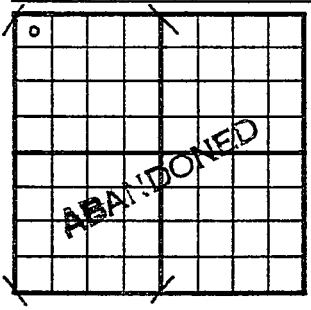

330 Ft. From N Line NW

330 Ft. From W Line Quarter

1st. Report

Completion JUN 3 1953

Remarks Wildcat

Beardmore - Contr.

Spudding Date 4-25-53

Drlg. Data Oil well TD 4703

8" @ 195 Lans. 3455 Miss. 4274

DST 4275-95 open 1½ hr. Rec. 135' gcm

210# DST 4295-4330 open 1½ hr. Rec.

90' gcm 60' so & gcm 300' ocm

5' sw 945# DST 4316-42 open 1½ hr.

Rec. 30' gcm 210' o & gcm 180' o & gcm

30' wtr. 30' ocw 1050# Viola 4642

Simp. 4669 TD 4703 5" @ 4391

Perf/ 4316-22 ½ bfph 10% oil

24/ 4322-26 12/ 4326-28 ½ bfph

25% oil 12/ 4328-30 500 A S/ 1 bo

3 bwph 3000 A HFW SP 4308

12/ 4294-98 S/ 10 bfph 95% wtr.

D & A

J. G. McGEHEE

JUN 9 1953

Scout Cards 60
Land Small Map
Land Wall Map 35
Tracings
France Map
Pierce Map
Misc.

Drlg. Data