

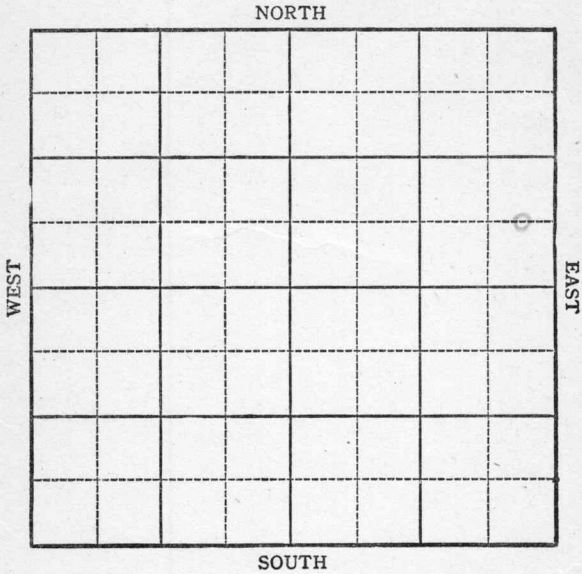
# KANSAS

FORM 51 5M BR1X

Section 31 Township 30 Range 14W

Well No. #1 Hastings

Company Alladdin Pet.



Sec. 31 Twp. 30 R. 14W

Well No. #1 Hastings Farm

Alladdin Pet.

Company

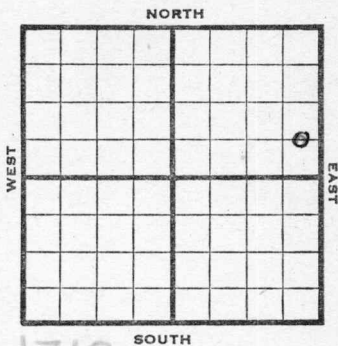
Wildcat

\_\_\_\_\_ Ft. from N. Line

660 Ft. from S. Line

330 Ft. from E. Line

\_\_\_\_\_ Ft. from W. Line



C E L S E N E

*Elev. 1710*

SOUTH

1945

R E P O R T

1/31

Location

2/7

Rotary

2/14

675 Run 10"

2/21

10" @ 675

Anhy 610

Drlg 1905

2/28

Ft Riley 2135

Flo 2235

Topeka 3000

Drlg 3169

3/7

Douglas 3714

Lans 3835

Drlg 4013

3/14

Cong. 4348

Viola 4388

Simp 4449 -56

Gas & water

3/21

Arb 4544

TD 4575'

ABANDONED

KANSAS

Pool Name Wildcat

Map No. 592 Sec. 31 Twp. 30 R. 14W

Well No. 1 Hastings

Alladdin Pet. Company

FIRST REPORT Contractor

C E L S E N E

SECTION PLAT

         Ft. from N. Line

660 Ft. from S. Line

330 Ft. from E. Line

         Ft. from W. Line


Barber

Location X

Rig up         

Drilling and Remarks:

RECORD

Cased          in.,          ft.

Sand         

Gas         

Oil         

Total Depth         

PRODUCTION

1st 24 hrs. Nat.         

1st 24 hrs. after shot         

Gas          Cu. Ft.

Dry Hole         

Abandoned         

Date

JAN 31 1945

19

S. J. LEWIS

Scout


Ft. from N. base  
 Ft. from S. base  
 Ft. from E. base  
 Ft. from W. base

Small Maps	LC
County	LC
Tracing	LC
France Map	✓
Scarborough Map	LC
Pierce Map	✓
Geological Dept.	
Pierce Plat Book	

Pool Name Wildcat

Map No. 92 Sec. 31 Twp. 20 R. 14W

Well No. 1 Hastings

Alladdin Pet. Company

**ABANDONED**

Contractor

C E L S E N E

**SECTION PLAT**

         Ft. from N. Line

660 Ft. from S. Line

330 Ft. from E. Line

         Ft. from W. Line

			o

Barber County

Location                                 

Rig up                                 

Drilling and Remarks:

*Cor # 4544*

**RECORD**

Cased          in.,          ft.

Sand                                 

Gas                                 

Oil                                 

Total Depth 4575

**PRODUCTION**

1st 24 hrs. Nat.                                 

1st 24 hrs. after shot                                 

Gas                                  Cu. Ft.

Dry Hole                                 

Abandoned                                 

Date


MAR 21 1945

19

S. J. LEWIS

Scout

- Misc. Small Maps *LR*
- Cards *Petty*
- Tracing *LR*
- France Map *✓*
- Scarborough Map *LR*
- Moody Map *✓*
- Geological Dept.
- Moody Plat Book



SECTION PLAT

County  
 Township

BRANDON  
 TOWNSHIP

W. 1/2 Sec. 10 T. 10 N. R. 10 W.

Map No. 1000

Post Office