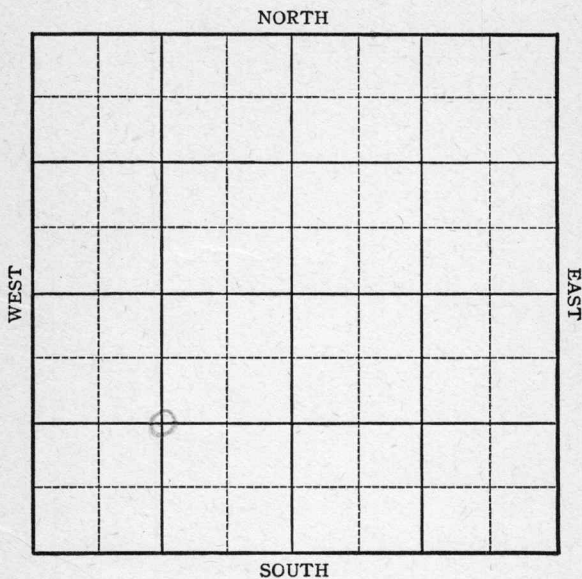


Section 33 Township 30 Range 14W

Well No. #1 T.H. Mills

Company Huber Oil



Sec. 33 Twp. 30 R. 14W

Well No. #1 T.H. Mills Farm

Huber Oil Company

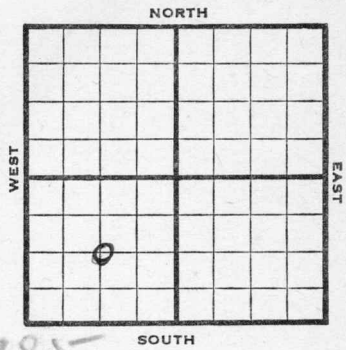
Wildcat

1320 Ft. from N. Line

_____ Ft. from S. Line

_____ Ft. from E. Line

1320 Ft. from W. Line



C SW E. W. 1785

1945

R E P O R T

3/7	Location	
3/14	RUR	
3/23	10" @ 770'	
	Drlg. 2150'	
3/29	Drlg. 3410	
4/5	Drlg. 4462	
4/11	Viola Chert	4543
	Simp	4618
	Arb	4720
	TD	4735

ABANDONED

Pool Name Wildcat

Map No. 92 Sec. 33 Twp. 30 R. 14W

Well No. 1 T. H. Mills

Huber Oil Company

FIRST REPORT Contractor

C SW

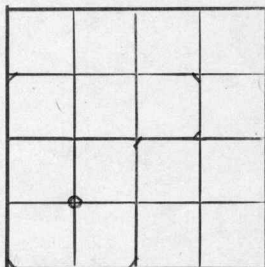
SECTION PLAT

1320 Ft. from N. Line

_____ Ft. from S. Line

_____ Ft. from E. Line

1320 Ft. from W. Line



Barber

Location X

Rig up _____

Drilling and Remarks:

RECORD

Cased _____ in., _____ ft.

Sand _____

Gas _____

Oil _____

Total Depth _____

PRODUCTION

1st 24 hrs. Nat. _____

1st 24 hrs. after shot _____

Gas _____ Cu. Ft.

Dry Hole _____

Abandoned _____

Date

MAR 7 1945

19

S. J. LEWIS Scout

Kansas

Pool Name WildcatMap No. 92 Sec. 33 Twp. 30 R. 14WWell No. 1 T. H. MillsHuber Oil CompanyABANDONED Contractor


C SW

SECTION PLAT

1320 Ft. from N. Line

_____ Ft. from S. Line

_____ Ft. from E. Line

1320 Ft. from W. Line

Darber

Elev. 1785

RECORD

Cased _____ in., _____ ft.

Sand _____

Gas _____

Oil _____

Total Depth 4735

PRODUCTION

1st 24 hrs. Nat. _____

1st 24 hrs. after shot _____

Gas _____ Cu. Ft.

Dry Hole _____

Abandoned _____

Location _____

Rig up _____

Drilling and Remarks:

Viola Chert 4543Sand 4618CE 4720

Date

APR 11 1945 19

S. J. LEWIS

Scout