Form 51—5M—7-25—19786

Map No. Kansas Sec. 35 Twp. 30 R. 9 W

Well No. 1 Kenning Farm

Vickers + Stearns Company

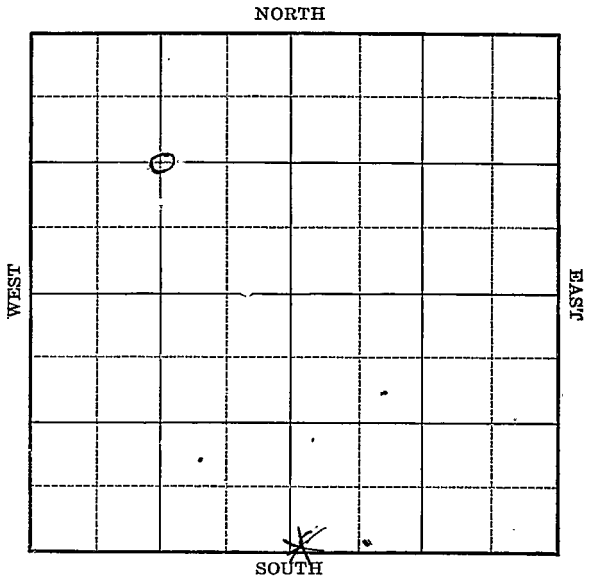

Location	Rig Up
Drilling Remarks	Drilling Remarks

RECORD	PRODUCTION
Cased in. ft.	1st 24 hrs. Nat.
Sand	1st 24 hrs. after shot
Gas	Gas cu. ft.
Oil	Dry Hole
Total Depth	Abandoned

Form 252A—5M—7-25—19684 Kingman

Map No. Kansas Sec. 25 Twp. 30 R 9 W

Well No. 1 Kerning Farm

Vickers & Stearns Company

1320 Ft. from N. Line

Ft. from S. Line

Ft. from E. Line

1320 Ft. from W. Line

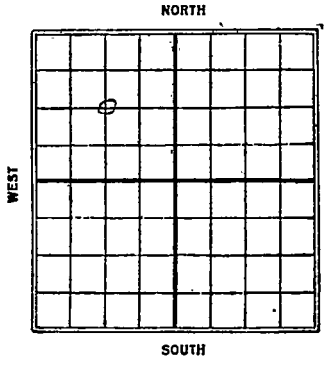

Date 1926	REPORT
3/3	Location
4/14	Rig and tools.
4/21	
4/29	Spud.
5/5	Dlg 490'
5/12	" 890'
5/19	" 1620
5/26	" 1960'
6/2	" 2165'
6/9	" 2215'
6/16	T.D. 2250 V.R. 10"
6/23	T.D. 2258 V.R. 10"
6/30	
7/14	Dlg 2575'
7/22	" 2800
7/28	" 3010 - H.F.W.
8/4	" 3095
8/11	" 3120 H.F.W.
8/18	" 3225
8/25	" 3280
9/1	" 3375'
9/8	" 3410

9/15 - Drlg 3465
9/22 — " 3495
9/29 — Drlg 3720
10/6 — T.D. 3720 - W.P. 6"
10/13 — Drlg 3780
10/20 — " 3820
10/27 — T.D. 3820 fish. tools
11/3 - Drlg 3743
11/10 — " 3770
11/17 — " 3875
11/24 — " 3930
12/1 — Drlg 3960 - H.F.W.
12/8 — Drlg 4000'
12/15 — T.D. 4000' S.D.
12/21 - same
12/29 ———
1927
1/5 ———
1/12 - D. & A. 4000 feet

Form 76-1M Bks. 3-23-11959.

Map No. KANSAS Sec. 85 Twp. 30 R. 9W

Well No. 1 Keinig

Vickers & Sterns Company

Contractor

SECTION PLAT

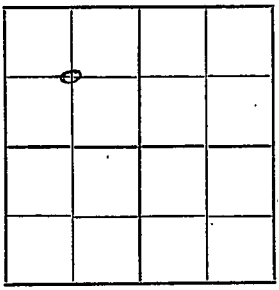

1320 Ft. from N. Line

Ft. from S. Line

Ft. from E. Line

1320 Ft. from W. Line

ABANDONED

Location

Rig up

Drilling and Remarks:

TD 4000

D&A.

RECORD

Cased in., ft.

Sand

Gas

Oil

Total Depth

PRODUCTION

1st 24 hrs. Nat.

1st 24 hrs. after shot

Gas Cu. Ft.

Dry Hole

Abandoned

Date

JAN 12 1927

192

S. J. LEWIS Scout


Returned
Cards
Trading None
Frances Map
Scarborough Map
Moody Map
Scarborough Plat Book
Moody Plat Book
NO WALL MAP

FORM 26 250 BKS. 4-28 WESTERN

MAP NO. _____ SEC. 38 TWP. 30 S R. 9 W

WELL NO. 1

Vicker Pit COMPANY

_____ CONTRACTOR

No wall mings

SECTION PLAT



_____ FT. FROM N. LINE

_____ FT. FROM S. LINE

_____ FT. FROM E. LINE

_____ FT. FROM W. LINE

LOCATION _____

RIG UP _____

DRILLING AND REMARKS:

RECORD

CASED _____ IN. _____ FT.

SAND _____

GAS _____

OIL _____

TOTAL DEPTH 400 ft

PRODUCTION

1ST 24 HRS. NAT. _____

1ST 24 HRS. AFTER SHOT _____

GAS _____ CU. FT.

DRY HOLE ✓

ABANDONED _____

DATE 7/11 1929 _____ SCOUT