Form 51—5M—9-28-27423

Map No. KANSAS Sec. 33 Twp. 30 R. 2 W

Well No. 3 Frantz Farm

Defoust Drlg Company

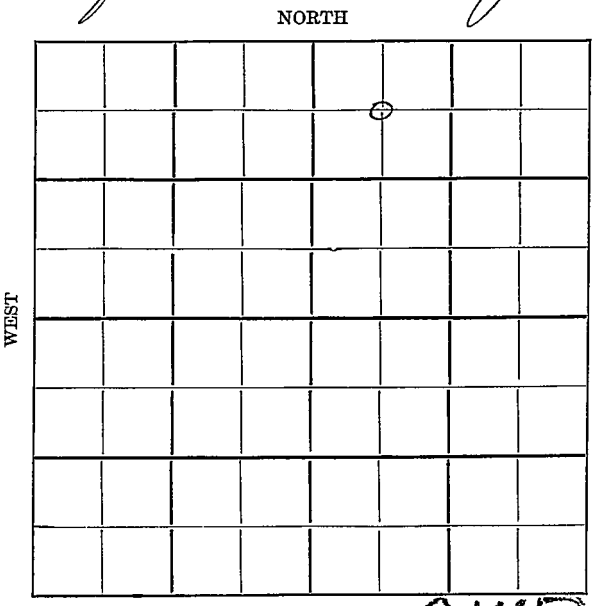

OWDD

Location

Drilling Remarks

Rig Up

Drilling Remarks

RECORD

Cased ..... in. ..... ft.

Sand .....

Gas .....

Oil .....

Total Depth .....

PRODUCTION

1st 24 hrs. Nat. .....

1st 24 hrs. after shot .....

Gas ..... cu. ft. .....

Dry Hole .....

Abandoned .....

Sumner

Form 252A—5M—5-28—Mid-West

Map No. KANSAS Sec. 35 Twp. 30 R. 2 W

Well No. 3-C Frantz Farm

Deforest Drlg Company

660 Ft. from N. Line

Ft. from S. Line

Ft. from E. Line

660 Ft. from W. Line

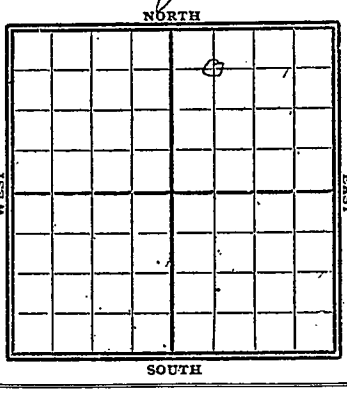

1928

Date	REPORT
11/28	Mach.
12/5	Rigging up
12/12	
12/19	Spud
12/26	drlg 570'
1929	
1/2	" 825'
1/9	" 1125'
1/16	" 1350'
1/23	" 2010'
1/30	SD. 2115' T.D. - HFW
2/6	
2/13	T.D. 2115' - HFW
	dry & abandoned
1929	OWDD
7/2	Old T.D. 2115'
	Drilled to 3105 T.D.
	No show.
	Dry & Abandoned

FORM 26 250 BKS. 4-28 WESTERN

No Tanner

MAP NO. KANSAS SEC. 35 TWP. 30 R. 2 W

WELL NO 3 Frantz

Deforest Drlg COMPANY

CONTRACTOR

SECTION PLAT

		0	

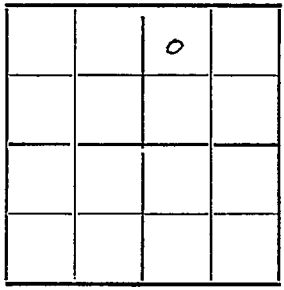

660 FT. FROM N. LINE

FT. FROM S. LINE

FT. FROM E. LINE

660 FT. FROM W. LINE

FIRST REPORTS

LOCATION

RIG UP

DRILLING AND REMARKS:

Hack

RECORD

CASED IN. FT.

SAND

GAS

OIL

TOTAL DEPTH

PRODUCTION

1ST 24 HRS. NAT.

1ST 24 HRS. AFTER SHOT

GAS CU. FT.

DRY HOLE

ABANDONED

DATE

NOV 28 1928 192

S. J. LEWIS SCOUT

FORM 26 250 BKS. 4-28 WESTERN

Summer

MAP NO. KANSAS SEC. 35 TWP. 30 R. 2 W

Norwood

WELL NO. 8 Frantz

Deforest & Delg COMPANY

CONTRACTOR

SECTION PLAT

		0	

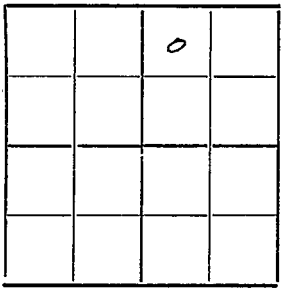

.660 FT. FROM N. LINE

FT. FROM S. LINE

FT. FROM E. LINE

660 FT. FROM W. LINE

ABANDONED

LOCATION

RIG UP

DRILLING AND REMARKS:

2115 HFW

D & A

RECORD

CASED IN. FT.

SAND

GAS

OIL

TOTAL DEPTH 2115

PRODUCTION

1ST 24 HRS. NAT.

1ST 24 HRS. AFTER SHOT

GAS CU. FT.

DRY HOLE

ABANDONED

DATE

FEB 13 1929 192

S. [illegible] SCOUT

Form 26—1M Bks.—2-29

Summers

38 KANSAS

Map No. ____ Sec. 35 Twp. 30 R. 2 W

Well No. 3 Frantz

De Forest Drlg Co Company

Contractor

FIRST REPORTS

and

COMPLETE

SECTION PLAT



660 Ft. from N. Line

Ft. from S. Line

Ft. from E. Line

660 Ft. from W. Line

"Old Well Drilled Deeper"

Location

Rig up

Drilling and Remarks:

J. D. Was 2115'

DTD 3105'

No Show.

RECORD

Cased ____ in., ____ ft.

Sand

Gas

Oil

Total Depth 3105

PRODUCTION

1st 24 hrs. Nat.

1st 24 hrs. after shot

Gas ____ Cu. Ft.

Dry Hole V

Abandoned V

Date 7/2 1929

CHAS. L. SHERWOOD Scout