Summar

Form 51-5M 5-37 Petrol

Section 36 Township 30 Range 2-W

Well No. #1 Riner

Company Cosden O & G

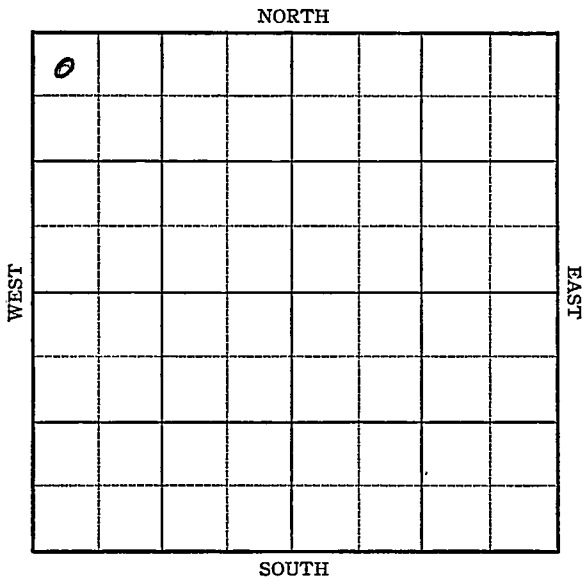

Form 252A 5M 8-24 16529

Map No. Kansas Sec. 36 Twp. 30 R 2 W

Well No. 1 Riner Farm

~~Condon O & G~~ Company

Mid-Continent Pet Corp

660 ~~33~~ Ft. from N. Line

Ft. from S. Line

Ft. from E. Line

660 ~~33~~ Ft. from W. Line

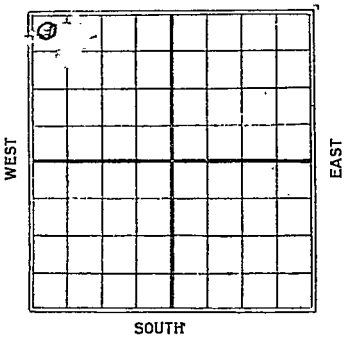

Benear

Date 1925	REPORT
3/24	Spud
5/26	F 1960-70 8 M Gas (Tel)
6/2	U.R. 10" 1960 mtg some
	Water {Couch sand Record}
	to 1950-60 8 M Gas (Tel)
6/5	Willrim Ave Braden Head U.R. 10"
	to tap gas.
7/5	2220
7/22	D lg. 2520
8/5	U.R. 8 1/4 T.D. 2870'
8/14	T.D. 2865 to weld pipe
8/19	-2890'
8/27	Drlg by tools T.D. 2920'
9/2	fsg. 2 strings 2920
9/9	—
9/30	—
10/6	Fishing 4 String tools
10/13	—
10/21	fsg 3 string tools
10/28	—

11/4 Jsg 4 Strings Tools

11/11 S.D. 4 Strings Tools in hole

11/18 – 4 strings Tools in hole

1926

4/13 – Bramer is trying to clean up the hole.

4/21 – ——

4/30 – J.D. 2940 trying to run 6"

5/5 – Set 6" at 2924, Dlg 2967.

5/11 – Hfw. 2977-83. Dlg 3035'

5/26 – dlg. 3160'

6/2 — " 3185'

6/9 — " 3193'

6/16 — " 3284

6/23 – run 5" at [redacted]

6/30 – Dlg – 33[redacted]

7/14 – " – 3687

7/22 – 3732 S.D. for tools

7/28 – 3755 show oil + gas

T.D. 3758 – U.R. 5"

8/4 – U.R. 5" at 3340,

T.D. 3758.

8/11 – U.R. 5" at 3415'

T.D. 3758

8/18 – U.R. 5" – 3478

8/25 – T.D. 3758 – 5" U.R. to 3510

S.D. for water.

8/31 – U.R. 3550' C.O. 3580 H.F.W. (2cl)

9/8 T.D. 3758 – Drlg up U.R. lugs. 3580'

9/14 Jsg string tools U.R. 3560 (2cl)

9/20 – —— (2cl)

9/28 – Jsg 2 strings tools (2cl)

Form 2A—5M—11-25—20913

Map No. ____ Sec. 36 Twp. 30 R 2 W

Well No: #1 Riner Farm

Mid-Continent Pet. Company

330 Ft. from N. Line

____ Ft. from S. Line

____ Ft. from E. Line

330 Ft. from W. Line

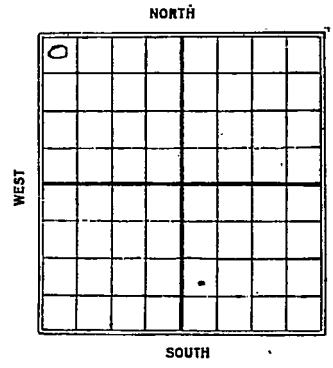

Date 1926	REPORT
10/6	Shut down 2 strings tools in hole out fuel + Water (Zell)
10/13	fishing tools
10/18	Pipe at 3651 U.R. 3670 shows some Gas (Zell
10/20	U.R. 5" csg. 3670
10/21	Hole bailed down to 1700 feet T.D. 3658' Don't Know where water is coming from think hole in Casing. (Zell
10/27	T.D. 3758 drlg out plugs.
11/1	Pipe 5 feet lower C.O. 14 feet off bottom T.D. 3760 (Zell
11/3	cleaning out 3758'
11/6	Sand 3760-3785 flow 3 or 4 bbls every 3 hours showed some Water (Zell
11/7	T 3760 1100' feet oil hole ½ bailer Water per hr (Zell

11/10 – Swab 25 bbls yesterday making little water, looks like about a 5 barrel well (tel)

11/17 – Drlg 3842

11/29 – Dlg 3920 in lime swabs about 15 or 20 barrels day (tel)

12/1 – Drlg 3920

12/8 – " 3970

12/13 – S. D. Cold weather (tel)

~~12/15 – T.D. 2106 – H.P.W.~~

~~O. & G.~~

12/20 – Drlg at 4075' (tel)

12/21 – " " 4075

12/31 – Drlg 4140 in lime

1927

1/4 – sand 4159-4162 – H.F.W. will plug back to 3800'

1/7 – P.B. to 3779 – bailed down showing gas & oil (tel)

1/10 – Swabbed 10 bbls oil & 20 bbls. water (tel)

1/20 – T.D. 3778 – shut off water now making but 2½ bbls. water making 12½ to 15 bbls. oil (tel)

1/26 – Shut down for orders

2/2 – T.D. 4162 – D. & A.

Form 26—1M Bks.—3-23—11959.

No Map KANSAS

Map No. _____ Sec. 36 Twp. 30 R. 2 W

Well No. 1 Reiner

Cudahy Oil Co

_____ Company

_____ Contractor

FIRST REPORT

330 Ft. from N. Line

_____ Ft. from S. Line

_____ Ft. from E. Line

330 Ft. from W. Line

SECTION PLAT



Location _____

Rig up _____

Drilling and Remarks:

Spud,

RECORD

Cased _____ in., _____ ft.

Sand _____

Gas _____

Oil _____

Total Depth _____

PRODUCTION

1st 24 hrs. Nat. _____

1st 24 hrs. after shot _____

Gas _____ Cu. Ft.

Dry Hole _____

Abandoned _____

Date 3/24 1925

M. A. BENEAR

_____ Scout

Returned	
Cards	
Tracing	
J. S. C. map	
Gast map	Orig
Moody map	
Gast plat book	
Moody plat book	

Form 26—1M Bks.—3-23—11959.

Summer
Norway

Map No. KANSAS Sec. 36 Twp. 30 R. 2W

Well No. 1 Rener

Mid-Continent Pet. Company

Contractor

SECTION PLAT

0			



330 Ft. from N. Line

Ft. from S. Line

Ft. from E. Line

330 Ft. from W. Line

ABANDONED

Location

Rig up

Drilling and Remarks:

TD 4162

D&A

RECORD

Cased in., ft.

Sand

Gas

Oil

Total Depth

PRODUCTION

1st 24 hrs. Nat.

1st 24 hrs. after shot

Gas Cu. Ft.

Dry Hole

Abandoned

Date

FEB 2 1927 192

S. J. LEWIS Scout

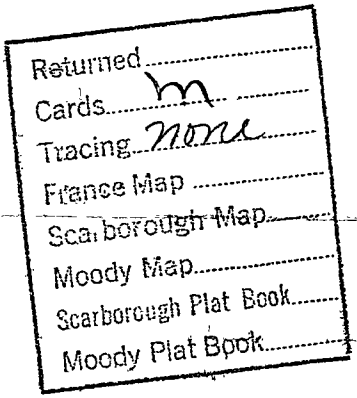
Returned
Cards m
Tracing none
France Map
Scarborough Map
Moody Map
Scarborough Plat Book
Moody Plat Book

FORM 26 250 BKS. 4-28 WESTERN

MAP NO. _____ SEC. 36 TWP. 30S R. 2W

WELL NO. Riner

Mid-Continent COMPANY

shows our wall ring CONTRACTOR

SECTION PLAT

0			



_____ FT. FROM N. LINE

_____ FT. FROM S. LINE

_____ FT. FROM E. LINE

_____ FT. FROM W. LINE

LOCATION _____

RIG UP _____

DRILLING AND REMARKS:

H-2-W.

RECORD

CASED _____ IN., _____ FT.

SAND _____

GAS _____

OIL _____

TOTAL DEPTH 4162

PRODUCTION

1ST 24 HRS. NAT. _____

1ST 24 HRS. AFTER SHOT _____

GAS _____ CU. FT.

DRY HOLE _____

ABANDONED ✓

DATE

2/4 1927 _____ SCOUT