

Sumner

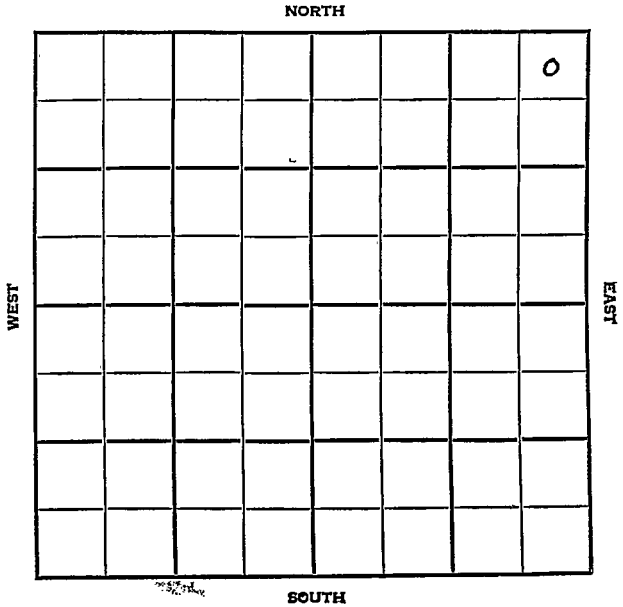
DX 78-1

KANSAS

Section 5 Township 30 Range 1W

Well No. #1 Matthews

Company Sun Oil



Sumner

KANSAS

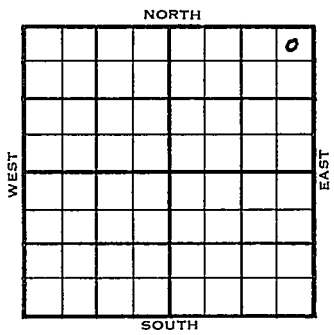
SEC. 5	TWP. 30	R. 1W	✓
--------	---------	-------	---

WELL NO. #1 Matthews FARM

COMPANY Sun. Oil

CONTRACTOR Anschutz Drlg.

330 Ft. from N. Line
 _____ Ft. from S. Line
 330 Ft. from E. Line
 _____ Ft. from W. Line



NE NE NE

1954	ELEVATION	REPORT
------	-----------	--------

5/19

Spud 5-13-54
 10" @ 362'
 Drlg 1875'

6/2

Spudding 5-13-54
 D & A
 TD 4077
 10" @ 362
 Stal. 2584 KC 2913 Miss. 3559
 Kh. 3853 Chat 3914 Simp. 3916
 Arb. 4065
 TD 4077
 D & A

ABANDONED

County Sumner State Kansas

Sec. 5 (Blk. Twp.) 30 (Sur. Rge.) 1W Map No.

Operator Sun Oil

Well No. 1 Farm Matthews

Elev. 1251 Location NE NE NE

						0

330 Ft. From N Line NE

330 Ft. From E Line Quarter

1st. Report

Completion JUN 2 1954

Remarks

Anschutz - Contr.

Spudding Date 5-13-54

Drlg. Data D & A TD 4077

10" @ 362 Stal. 2584 KC 2913

Miss. 3559 Kh. 3853 Chat 3914

Simp. 3916 Arb. 4065 TD 4077


D & A

ABANDONED

Scout Cards
Land Small Map
Land Wall Map
Tracings
France Map
Pierce Map
Misc.

D.M.

JUN 8 1954



Orig. Date