Haskell KANSAS

DX 78-T O.W.W.O.

Section 8 Township 30 Range 31W

Well No. 1 Ellsaesser "A"

Company ~~Cities Service~~ Michaelis Delg.

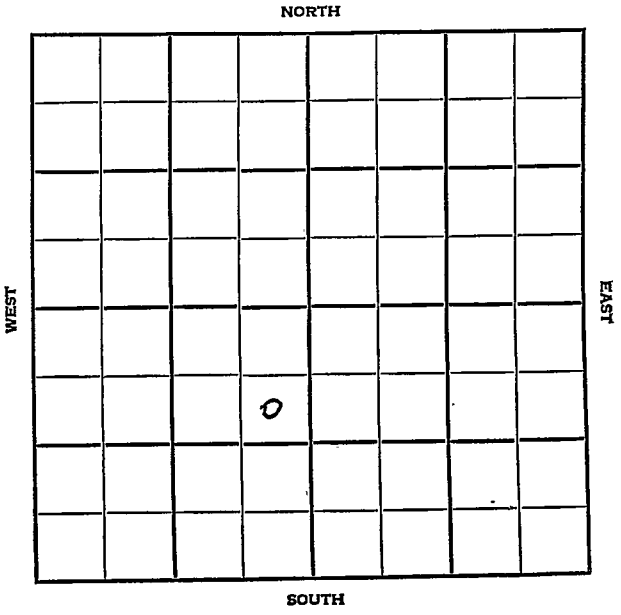

O.W.W.O. Haskell KANSAS

SEC.	TWP.	R.
8	30	31W

WELL NO.

1 Ellsaesser ~~"A"~~ FARM
COMPANY

Michaelis Delg.
~~Cities Service~~
CONTRACTOR

~~Wildcat~~
~~Hugoton Pool~~

1250 Ft. from N. Line

Ft. from S. Line

~~100~~ Ft. from E. Line

2540 Ft. from W. Line

~~SE NE SW~~
e s/2 Sec.

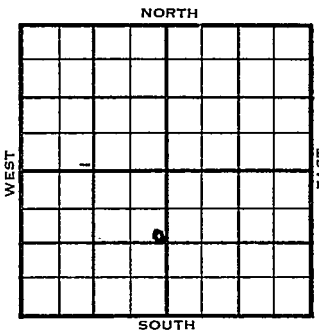

1954	ELEVATION 2848	REPORT
7/14	Spud 7-10-54 8" @ 524', WOC	
7/21	Drlg. 3185	
8-18	Spdg 7-10-54 D&A TD 5510 8" @ 524 Her. 2638 Kri. 2657 Win. 2732 Lans. 4230 Mar. 4945 St. Gen. 5462 TD 5510 DST 4145-60 open 40 min. Rec. 350' sw DST 4681-93 open 1 hr. Rec. 15' m & gcsw 1185# D&A	
		ABANDONED
1955 6/1		O.W.W.O. Her. 2638', Kri. 2657', Win. 2732' Lans. 4230', Marm. 4945', St. Gen. 5462' OTD 5510' CO to 2864' 5" @ 2850 WOST

DX-78

OVER

1955

6/29 Herr 2638
Tr U Kri 2657
Dg L Kri 2686
Bl Winf 2732
L 4230
M Arm 4945
Mst Gen 5462
TD 5510
OTD 5510 CO to 2864
5½ @ 2850
56/2666-80 582 mcfg 6 hr
frac
Comp 1,327 mcfgpd

COMPLETED

FORM 275 FOR SALE BY KANSAS BLUE PRINT CO.

County Haskell State Kansas

Sec. 8 (Blk. Twp.) 30 (Sur. Rge.) 31W Map No.

Operator Cities Service

Well No. 1 Farm Ellsaesser "A"

Elev. Location SE NE SW

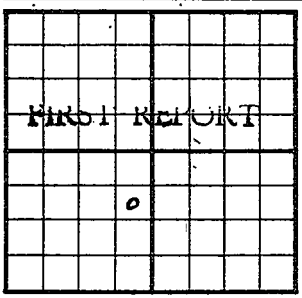

1250 Ft. From N Line SW

100 Ft. From E Line Quarter

1st. Report JUL 14 1954

Completion

Remarks

Spudding Date 7-10-54

Drlg. Data Hugoton Pool

8" @ 524 WOC

J. G. McGEHEE

JUL 15 1954

Scout Cards
Land Small Map
Land Wall Map
Tracings
France Map
Pierce Map
Misc.

Drlg. Data

FORM 275 FOR SALE BY KANSAS BLUE PRINT CO.

County Haskell State Kansas

Sec. 8 (Blk. Twp.) 30 (Sur. Rge.) 31W Map No.

Operator Cities Service

Well No. 1 Farm Ellsaesser "A"

Elev. 2848 Location SE NE SW

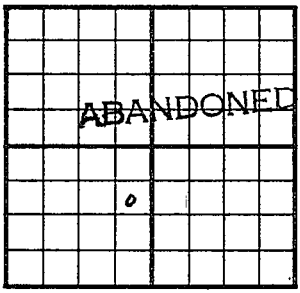

1250 Ft. From N Line SW

100 Ft. From E Line Quarter

1st. Report

Completion AUG 1 8 1954

Remarks Hugoton Pool

Spudding Date 7-10-54

Drlg. Data D & A TD 5510

8" @ 524 Her. 2638 Kri. 2657

Win. 2732 Lans. 4230 Marm. 4945

St. Gen. 5462 TD 5510 DST 4145-60

open 40 min. Rec. 350' sw DST 4681-93

open 1 hr. Rec. 15' o & gcsw 1185#

D & A

FABEN GILSTRAP

AUG 24 1951



Dtlg. Data

FORM 275 FOR SALE BY KANSAS BLUE PRINT CO.

O.W.W.O.

County Haskell State Kansas

Sec. 8 (Blk. Twp.) 30 (Sur. Rge.) 31W Map No.

Operator Michaelis Drlg.

Well No. 1 Farm Ellsaeffer

Elev. Location C S½ Sec.



1250 Ft. From N Line SW

2540 Ft. From W Line Quarter

1st. Report JUN 1 1955

Completion

Remarks OWWO

O.W.W.O.

Spudding Date

Drlg. Data Wildcat

Her. 2638 Kri. 2657 Win. 2732

Lans. 4230 Marm. 4945 St. Gen. 5462

OTD 5510 CO to 2864 5" @ 2850 WOST

Scout Cards MM	JUN 9 1955
Land Small Map	
Land Wall Map	
Tree Page	
France Map	
Pierce Map	
Misc.	

Drlg. Data

FORM 513 REV. SUNRAY OWWO

County Haskell Elev. 2849

Sec. 8 Twp. 30 Rge. 31W

Company Michaelis Drlg. (was CSO)

Farm Name Ellsaeffer No. 1

TOPS	DEPTH	LOG	DATUM
Anh.			
T.P.			
H. Herr	2638		
Tr. U. Kri	2657		
Dg. L. Kri	2686		
Bl. Winf	2732		
L.	4230		
K.C.			
B.K.C.			
Ce.			
C.			
M. Arm	4945		
M. St. Gen	5462		
K.			
Mz.			
Mq.			
V.			
S.			
S.			
A			
R.			
P€.			
G.			
T.D.	5510		

Loc. in Sec. 1

C S½ Sec.

1390' SL

2540' WL

Geol.

Contr.

Pool

Wildcat

COMPLETE

JUN 29 1965

Date Comm.

OTD 5510 CO to 2864 5" @ 2850

56/ 2666-80 582 mcfg 6 hr. frac

Comp. 1,327 mcfgpd

Co. Lse. No. Sec. T. R.

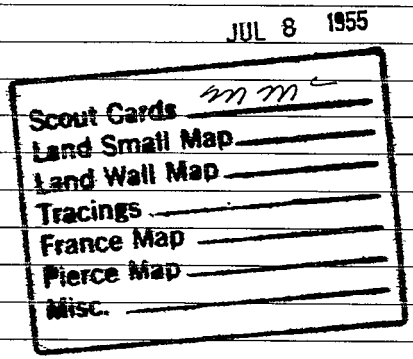
JUL 8 1955
Scout Cards
Land Small Map
Land Wall Map
Tracings
France Map
Pierce Map
Misc.