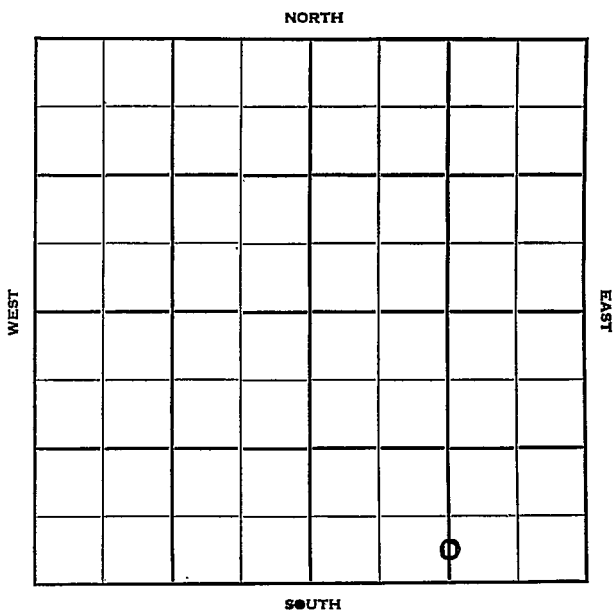


Section 10 Township 31 Range 2 W

Well No. # 1 Dennison

Company NCRA



Sec. 10 Twp. 31 R. 2W

Well No. #1 Dennison Farm

N C R A Company

Ben Brock Contractor

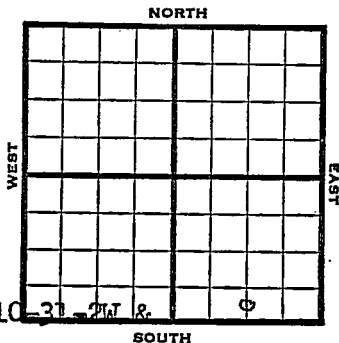
Wildcat

 Ft. from N. Line

330 Ft. from S. Line

1320 Ft. from E. Line

 Ft. from W. Line



C S/2 S/2 SE

MCPC has N 1/2 of NE of 10-31-2W &

SE 1/4 of 3-31-2W

1952

Elev. 1291 REPORT

- 7/2 MI
- 7/9 Drlg. 300'
- 7/17 DST 1753-1897' 2 hrs, 30' M
DST 1927-50, 2 hrs, 275' fluid,
215' SW plus 60' M 685#
Fishing @ 2625'
- 7/23 KC 3122 Miss 3786
RTD 3802'
- 7/30 DST 3791-3801, 2 hrs. 30' VSGCM
SSO 570' VSGCSW 1450#
KH 4136 Simp. 4201
DST 4202-08, 2 hrs. 45' m
1850# DST 4208-13, 2 hrs. 1840' SW
1660# Drlg. 4235'
- 8/6 Spud 7-7-52
D&A TD 4360 IO" @ 459
DST 1753-1897 opn 2 hr. Rec. 30' mud
DST 1927-50 opn 2 hr. Rec. 275' fluid
215' sw 60' mud 685#
KC 3122 Miss 3786
DST 3791-3801 opa 2 hr. Rec. 30'
vsgcm 570' vsgcsw Kh 4136
Simp 4201
DST 4202-08 opn 2 hr. Rec. 45' mud
1850#
DST 4208-13 opn 2 hr. Rec. 1840' sw
1660# Arb. 4310 TD 4360 D&A

ABANDONED

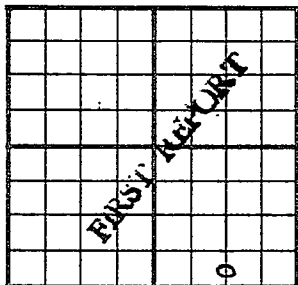
County Shawnee State Kansas

Sec. 10 (Blk. Twp.) 31 (Sur. Rge.) 2W Map No.

Operator N. C. R. A.

Well No. 1 Farm Dennison

Elev. _____ Location C S/2 S/2 SE



330 Ft. From S Line SE

1320 Ft. From E Line Quarter

1st. Report JUL 2 1952

Completion _____

Remarks _____

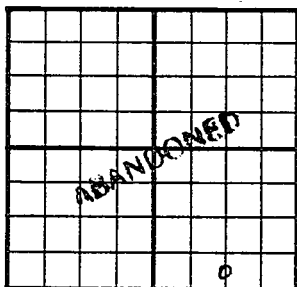
Gulf - IHM
Ben Brock - Contr.
 Spudding Date _____

Drig. Data MCPC has N/2 of NE of 10-31-2W and
SE/4 of 3-31-2W Wildcat

MI

J. G. McGEHEE

County Sumner State Kansas
 Sec. 10 (Blk. 31) (Sur. 2W) (Twp.) (Rge.) Map No.
 Operator N C R A
 Well No. 1 Farm Dennison
 Elev. 1291 Location C S $\frac{1}{2}$ S $\frac{1}{2}$ SE



330 Ft. From S Line . SE
1320 Ft. From E Line Quarter
 1st. Report _____
 Completion AUG 6 1952
 Remarks Wildcat
Ben Brack - Contr.
 Spudding Date 7-7-52

Drlg. Data D & A TD 4360
10" @ 459 DST 1753-1897 open 2 hr.
Rec. 30' mud DST 1927-50 open 2 hr.
Rec. 275' fluid 215' sw 60' mud
685# KC 3122 Miss. 3786 DST 3791-3801
open 2 hr. Rec. 30' vsgcm 570' vsgcsw
Kh. 4136 Simp. 4201 DST 4202-08
open 2 hr. Rec. 45' mud 1850#
DST 4208-13 open 2 hr. Rec. 1840' sw
1660# Arb. 4310 TD 4360
D & A