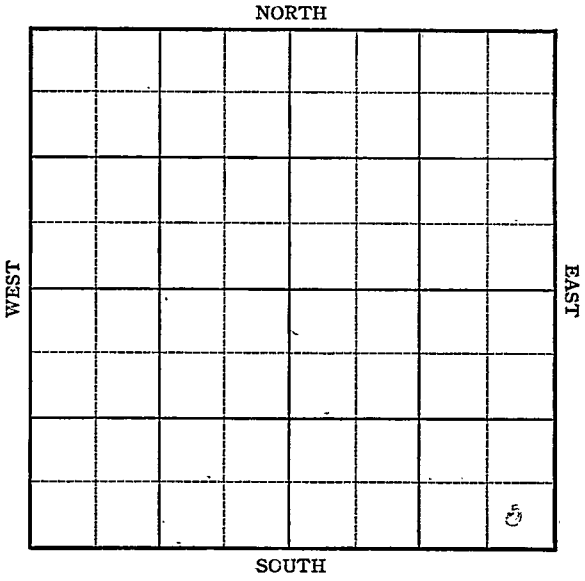


Section 10 Township 31S Range 8W

Well No. #1 Muir

Company Lion Oil Ref.



Sec. 10 Twp. 31 R. 8W

Well No. #1 Muir Farm

Lion Oil Ref

Company

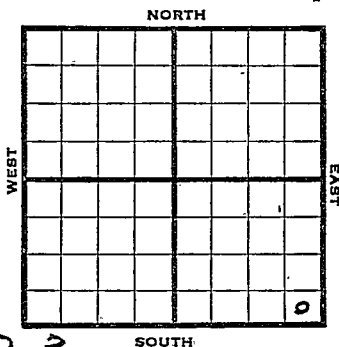
Wildcat

_____ Ft. from N. Line

330 Ft. from S. Line

330 Ft. from E. Line

_____ Ft. from W. Line



SE/c Elev. 1623

1945

R E P O R T

- 3/21 R U R
- 3/29 8" @ 522
Drlg. 1925
- 4/5 Lans 3664
Drlg. 4029
- 4-14 Simpson 4804'
Arbuckle 4931'
Drilling 4935' - going to 5000' (Tel)
- 4/12 Miss 4389
Viola 4755
Drlg. 4784'
- 4/20 Simp 4804
Arb 4931
TD 5051
5" @ 4480' RUST
4804
1623

3181
- 4/27 " " " " " "
- 5/3 23 shots 4395-4399
2000 acid. SSO&G
- 5/10 20 shots 4390-4395
- 5/17 36 shots 4403-4412 5000 acid.
" " " " " "
- 5/24 " " " " " "
- 5/31 " " " " " "
- 6/8 20 qts 4400-10 1000' oil plus
600' water
- 6/20 Arb. 4931
5" @ 4480
TD 5051'

ABANDONED

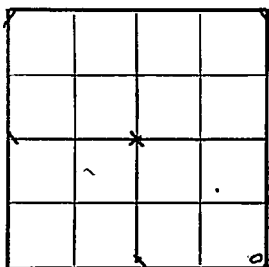
Pool Name WildcatMap No. 33 Sec. 10 Twp. 31 - R. 8WWell No. 1 MuirLion Oil Ref. Company

-IRST REPORT

Contractor

SE/c

SECTION PLAT



_____ Ft. from N. Line

330 Ft. from S. Line330 Ft. from E. Line

_____ Ft. from W. Line

Harper

Location _____

Rig up _____

Drilling and Remarks:

RUR

RECORD

Cased _____ in., _____ ft.

Sand _____

Gas _____

Oil _____

Total Depth _____

PRODUCTION

1st 24 hrs. Nat. _____

1st 24 hrs. after shot _____

Gas _____ Cu. Ft.

Dry Hole _____

Abandoned _____

Date

MAR 21 1945

19

S. J. LEWIS

Scout

Kansas Pool Name Wildcat

Map No. _____ Sec. 10 Twp. 31 R. 8W

Well No. 1 Muir

Lion Oil Ref. Company

ABANDONED

Contractor

SE/c

E/1628

SECTION PLAT

_____ Ft. from N. Line

330 Ft. from S. Line

330 Ft. from E. Line

_____ Ft. from W. Line

			0

Harper County

Location _____

Rig up _____

Drilling and Remarks:

*Cor 44931
5" OH 480*

RECORD

Cased _____ in., _____ ft.

Sand _____

Gas _____

Oil _____

Total Depth 5251

PRODUCTION

1st 24 hrs. Nat. _____

1st 24 hrs. after shot _____

Gas _____ Cu. Ft.

Dry Hole _____

Abandoned _____

Date

JUN 20 1945 19

S. J. LEWIS Scout