

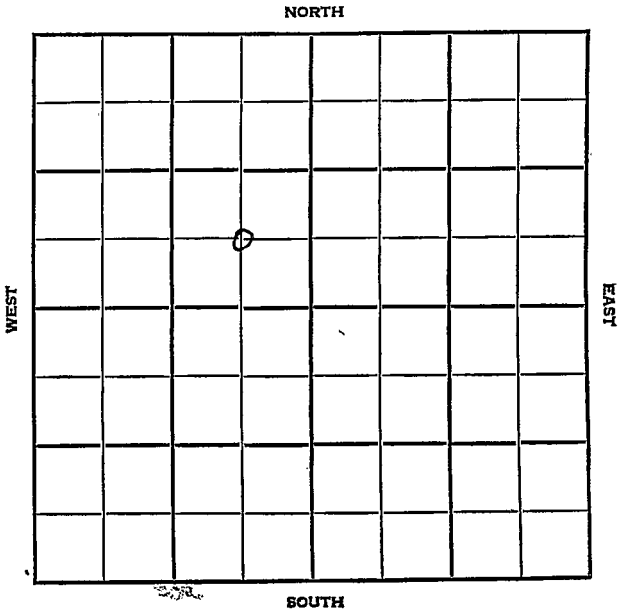
DX 78-1

KANSAS

Section 13 Township 31 Range 13W

Well No. #1 Maddix

Company Frontier Oil



HOT FILE

Barber

KANSAS

SEC. 13	TWP. 31	R. 13 W	✓
------------	------------	------------	---

WELL NO.

1 Maddix

FARM

COMPANY

Frontier Oil

CONTRACTOR

Adair

Wildcat

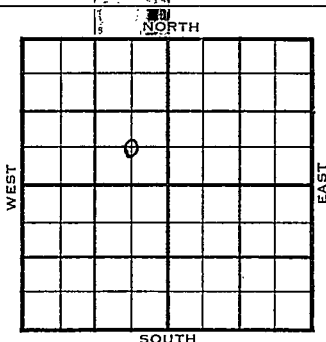
_____ Ft. from N. Line

660 _____ Ft. from S. Line

660 _____ Ft. from E. Line

_____ Ft. from W. Line

C SE NW



Gulf Farmout Near MCPC acreage

	ELEVATION	REPORT
1954	1586'	
5/19	Spud 5-14-54 8" @ 164' Drlg. 2008'	
5/27	Heeb 3464' Doug. 3536' DST 3525-46, open 1 hr rec 1½ MCFG in 60 min., 80' GCM, 1320# RTD 3546' (Ltr-McGehee)	
6/3	Set 5" @ 3539' WOCT.	"
6/10	WOCT	"
7/7	"	"
7/22	Completed for 1,096,000 CFGPD	"
7/21	Spud 5-14-54 - Gas Well TD 3546' 8" @ 164' Heeb 3464', Doug 3536', DST 3525-46', opn 1 hr., 1,450,000 gas, 60", 80' gcm, 1320# TD 3546' 5" @ 3539' CO to 3546' SI 12 hrs. Comp. opn flow 1,096,000 cfspd	

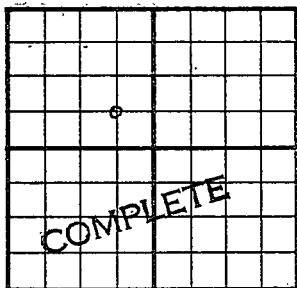
COMPLETED

Street Cards	777 May
Land Small Map	
Land Wall Map	
Tracings	
Excess Map	
Pierce Map	
Misc.	

1951

Orig. Data

County Barber State Kansas
 Sec. 13 (Blk. Twp.) 31 (Sur. Rge.) 13W Map No.
 Operator Frontier Oil
 Well No. 1 Farm Maddix
 Elev. 1586 Location C SE NW



660 Ft. From S Line NW
 660 Ft. From E Line Quarter
 1st. Report.
 Completion JUL 21 1954
 Remarks Wildcat
Adair - Contr.
 Spudding Date 5-14-54

Drlg. Data Gas well TD 3546
8" @ 164 Heeb. 3464 Doug. 3536
DST 3525-46 open 1 hr. 1,450,000 gas
60min. 80' gcm 1320# TD 3546
5" @ 3539 CO to 3546 SI 12 hr.
Comp. open flow 1,096,000 c f g p d

JUL 27 1954

Scout Cards	62
Land Small Map	
Land Wall Map	3
Tracings	
France Map	
Pierce Map	
Misc.	