

17-31-14W

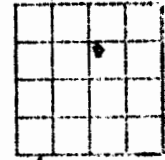
WELL LOG BUREAU KANSAS GEOLOGICAL SOCIETY  
412 Union National Bk Bldg., Wichita, Kansas

Company - BISHOP OIL COMPANY & J. L. HUBER  
Farm - Skinner "A" No. 4

SEC. 17 T. 31 R. 14W  
NW SW NE

Total Depth. 4402  
Comm 8-20-48 Comp. 10-27-48  
Shot or Treated.  
Contractor. Bishop Oil Company  
Issued. 12-25-48

County. Barber  
KANSAS



Elevation. 1650 Ind.

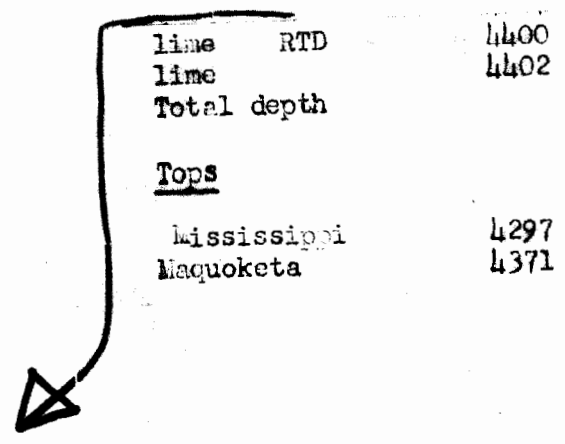
Production. 345 BOPD & 5% wtr

CASING:

13 3/8" 173  
8 5/8" 786  
5 1/2" 4392

Figures Indicate Bottom of Formations.

sand	40
sand shale	193
sand rolled	514
red bed	760
anhydrite sand	825
anhydrite shale	1025
shale shells	1313
gyp shale	1515
shale gyp shells	1760
shale gyp	1850
lime shale	2045
lime shale	2090
lime	2166
lime sand	2217
lime	2305
lime shale	2360
lime	2433
shale lime	2709
shale sdy	2825
lime shale	3070
lime shale sand	3170
lime shale	3232
shale	3255
lime	3290
shale	3315
lime	3380
lime shale	3520
lime	3560
shale lime	3703
lime shale	3755
lime	3795
lime shale	3836
K.C. lime	3880
lime	4040
lime shale	4078
lime	4128
lime shale	4167



17-31-14W

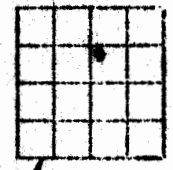
WELL LOG BUREAU KANSAS GEOLOGICAL SOCIETY  
412 Union National Bldg., Wichita, Kansas

Company - BISHOP OIL CO. PANY & J. L. HUBER  
Farm - Skinner "A" No. 4

SEC. 17 T. 31 R. 14W  
NW SW NE

Total Depth. 4402  
Comm. 8-20-48 Comp. 10-27-48  
Shot or Treated.  
Contractor. Bishop Oil Company  
Issued. 12-25-48

County. Barber  
KANSAS



Elevation. 1650 ft.

Production. 345 BOPD & 5% wtr

CASING:

13 3/8" 173  
8 5/8" 786  
5 1/2" 4392

Figures indicate Bottom of Formations.

sand	40
sand shale	193
sand red bed	514
red bed	760
anhydrite sand	825
anhydrite shale	1025
shale shells	1313
gyp shale	1515
shale gyp shells	1760
shale gyp	1850
lime shale	2045
lime shale	2090
lime	2166
lime sand	2217
lime	2305
lime shale	2360
lime	2433
shale lime	2709
shale sdy	2825
lime shale	3070
lime shale sand	3170
lime shale	3232
shale	3255
lime	3290
shale	3315
lime	3380
lime shale	3520
lime	3560
shale lime	3703
lime shale	3755
lime	3795
lime shale	3836
K.C. lime	3880
lime	4040
lime shale	4078
lime	4128
lime shale	4167

lime	RTD	4400
lime		4392
Total depth		
<u>Top</u>		
Mississippi		4397
Maquoketa		4371

