

Seward

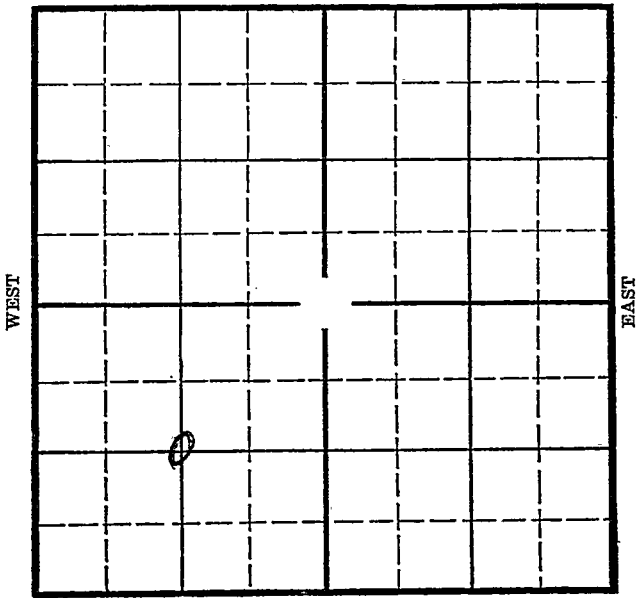
Form 51-5M-3-35-Mid-West

Map No. KANSAS Sec. 14 Twp. 31 R. 34-W

Well No. 1-Hyde Farm

Helmerick & Payne Company

NORTH



SOUTH

O. W. D. D

Location _____

Drilling Remarks _____

Rig Up _____

Drilling Remarks _____

RECORD

Cased _____ in. _____ ft.

Sand _____

Gas _____

Oil _____

Total Depth _____

PRODUCTION

1st 24 hrs. Nat. _____

1st 24 hrs. after shot _____

Gas _____ cu. ft. _____

Dry Hole _____

Abandoned _____

Map No. **KANSAS** Sec. 14 Twp. 31 R. 34W

Well No. #1 Hyde Farm _____

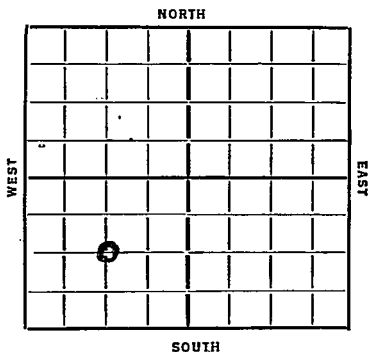
Helmerick & Payne. Company

_____ Ft. from N. Line

1320' Ft. from S. Line

_____ Ft. from E. Line

1320' Ft. from W. Line



Date 1936 REPORT **O. W. D. D**

5/13 Location

5/21 Rig on ground.

5/28 -- 6/4 -- 6/11 -- 6/18 -- 6/25 --

7/2 -- 7/9 -- 7/16 -- 7/23 -- 7/30 -- 8/6 --

8/13 -- 8/20 -- 8/27 -- 9/3 -- 9/10 -- 9/18 --

9/24 -- 10/1 -- 10/8 -- 10/15 --

10/22 Rigging up.

10/29 - 11/6 --

11/12 Part rigged up. Shut down.

11/19 -- 11/27 -- 12/3 -- 12/10 --

12/16 T. D. 2850'.

No Gas.

ABANDONED

OVER

O. W. D. D

1937

3/10

Old T.D. 2850'.

5" @ 2610'. T. D. 2850'.

P.B. 2745'.

Shot 40 qts.

3 M gas.

FIRST REPORT^{ed}
and
COMPLETED

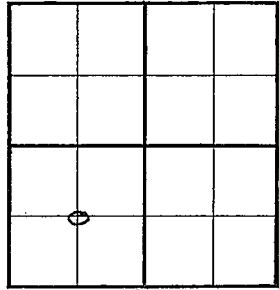
Map No. No Map Sec. 14 Twp. 31 R. 34

Well No. 1 - Hyde

Heberich & Payne Company

Contractor

SECTION PLAT



_____ Ft. from N. Line

1320 Ft. from S. Line

_____ Ft. from E. Line

1320 Ft. from W. Line

FIRST REPORT

Location ✓

Rig up _____

Drilling and Remarks:



RECORD

Cased _____ in., _____ ft.

Sand _____

Gas _____

Oil _____

Total Depth _____

PRODUCTION

1st 24 hrs. Nat. _____

1st 24 hrs. after shot _____

Gas _____ Cu. Ft.

Dry Hole _____

Abandoned _____

Date

MAY 13 1936 39

S. J. LEWIS

Scout

KANSAS

Map No. No Map Sec. 14 Twp. 31 R. 34 W.

Well No. 114 yole

H. E. Imrich & Payne Company

Contractor

SECTION PLAT

_____ Ft. from N. Line

1320 Ft. from S. Line

_____ Ft. from E. Line

1320 Ft. from W. Line

ABANDONED

Location _____

Rig up _____

Drilling and Remarks:

No Gas

JYA

RECORD

Cased _____ in., _____ ft.

Sand _____

Gas _____

Oil _____

Total Depth 2850

PRODUCTION

1st 24 hrs. Nat. _____

1st 24 hrs. after shot _____

Gas _____ Cu. Ft.

Dry Hole _____

Abandoned _____

Date

DEC 16 1936 19

S. J. LEWIS

Scout

Handwritten scribbles and lines, possibly representing a signature or initials.

Returned.....
Cards..... <i>Paul</i>
Tracing.....
France M. D. <input checked="" type="checkbox"/>
Scarborough M. D. <input checked="" type="checkbox"/>
Moody Map.. <input checked="" type="checkbox"/>
Scarborough F. D. <input type="checkbox"/>
Moody F. D. <input type="checkbox"/>

Seward
 Map No. *No. 17* Sec. *14* Twp. *31* R. *34W.*

Well No. *1 Hyde*

Helmerich & Payne Company

Contractor

SECTION PLAT

_____ Ft. from N. Line

1320 Ft. from S. Line

_____ Ft. from E. Line

1320 Ft. from W. Line

FIRST REPORT

COMPLETE

OWII

Location _____

Rig up _____

Drilling and Remarks:

DLCTD 2850
5" @ 2610
P.B 2745
Sho 409 to
341 Gas.

RECORD

Cased _____ in., _____ ft.

Sand _____

Gas _____

Oil _____

Total Depth *2750*

PRODUCTION

1st 24 hrs. Nat. _____

1st 24 hrs. after shot _____

Gas _____ Cu. Ft.

Dry Hole _____

Abandoned _____

Date

MAR 10 1937

S. J. LEWIS Scout

no trace

Paul

Returned	<i>Paul</i>
Cards	<i>Paul</i>
Tracing	<i>2</i>
France Map	<i>2/1</i>
Scarborough Map	<i>2/1</i>
Moody Map	<i>2/1</i>
Scarborough Plat Book	
Moody Plat Book	