

KANSAS

State Geological Survey
WICHITA BRANCHWELL COMPLETION REPORT AND
DRILLER'S LOGAPI No. 15 — 007 — 21,002
County Number

Operator

Texas Oil & Gas Corp.

Address

200 W. Douglas, Suite 300, Wichita, KS 67202

Well No.

#1

Lease Name

Rusk "F"

Footage Location

910' feet from (XX) (S) line 1320' feet from (XX) (W) line

Principal Contractor

H-30. Rig #5

Geologist

Earl Moore

Spud Date

9-19-80

Date Completed

10-14-80

Total Depth

5000'

P.B.T.D.

4985'

Directional Deviation

Not directionally drilled

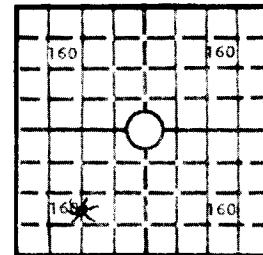
Oil and/or Gas Purchaser

N/A

S. 31 T. 31S R. 15 E W

Loc. C S/2 SW

County Barber County

640 Acres
N

Locate well correctly

Elev.: Gr. 2049'

DF KB 2057'

CASING RECORD

Report of all strings set — surface, intermediate, production, etc.

Purpose of string	Size hole drilled	Size casing set (in O.D.)	Weight lbs/ft.	Setting depth	Type cement	Sacks	Type and percent additives
Surface		8-5/8"	24#	423'		350	
Production		4-1/2"	10.5#	4999'		150	

LINER RECORD

PERFORATION RECORD

Top, ft.	Bottom, ft.	Sacks cement	Shots per ft.	Size & type	Depth interval
N/A	N/A	N/A	2 JSPF (12 h.)	Miss.	4958-68'
TUBING RECORD					
Size	Setting depth	Packer set at			
2-3/8"	4940'				

ACID, FRACTURE, SHOT, CEMENT SQUEEZE RECORD

Amount and kind of material used	Depth interval treated
Dumped 250 gals acetic acid	4958-68'
Acidized w/1000 gals 15% NEA	"
Frac w/560 bbls gelled 3% acid, 21,000# 20/40, 8,000# 10/20 sand	"


INITIAL PRODUCTION

Date of first production 1-2-81		Producing method (flowing, pumping, gas lift, etc.) flowing			
RATE OF PRODUCTION PER 24 HOURS	Oil 5.01	Gas 340	Water 21	Gas-oil ratio N/A	CFPB
	bbls.	MCF	bbls.		
Disposition of gas (vented, used on lease or sold) Sold: Delhi			Producing interval (s) 3948-69'		

INSTRUCTIONS: As provided in KCC Rule 82-2-125, within 90 days after completion of a well, one completed copy of this Drillers Log shall be transmitted to the State Geological Survey of Kansas, 4150 Monroe Street, Wichita, Kansas 67209. Copies of this form are available from the Conservation Division, State Corporation Commission, 245 No. Water, Wichita, Kansas 67202. Phone AC 316-522-2206. If confidential custody is desired, please note Rule 82-2-125. Drillers Logs will be on open file in the Oil and Gas Division, State Geological Survey of Kansas, Lawrence, Kansas 66044.

FIELD: Mule Creek (Miss.)

C-10-1972

Operator Texas Oil & Gas Corp.		DESIGNATE TYPE OF COMP.: OIL, GAS, DRY HOLE, SWDW, ETC.: Gas	
Well No. #1	Lease Name Rusk "F"		
S <u>31</u> T <u>31</u> S <u>15</u> ^X _W			
WELL LOG <small>Show all important zones of porosity and contents thereof; cored intervals, and all drill-stem tests, including depth interval tested, cushion used, time tool open, flowing and shut-in pressures, and recoveries.</small>		SHOW GEOLOGICAL MARKERS, LOGS RUN, OR OTHER DESCRIPTIVE INFORMATION.	
FORMATION DESCRIPTION, CONTENTS, ETC.	TOP	BOTTOM	NAME
LOG TOPS Herington Towanda Cottonwood Onaga Wabaunsee Stotler Topeka Oread Heebner Douglas Grp. Lansing Swope Hertha Marmaton Pawnee Ft. Scott Mississippian TD PBD	2453 2582 2965 3240 3292 3432 3653 4066 4174 4224 4352 4670 4704 4752 4824 4867 4898 5000 4985	-396 -525 -908 -1183 -1235 -1375 -1596 -2009 -2117 -2167 -2295 -2613 -2647 -2695 -2767 -2810 -2841	
DST #1, 4900'-20' (Miss.), w/results as follows: IFP/30": 54-54# ISIP/60": 1312# FFP/45": 54-54# FSIP/90": 1194# Rec: 5' mud			
DST #2, 4920-70' (Miss.), w/results as follows: IFP/30": 75-54#, w/weak-fair blow ISIP/60": 1194# FFP/45": 54-54# w/weak blow FSIP/120": 1571# Rec: 70' SOCM			
Ran O.H. Logs			
USE ADDITIONAL SHEETS, IF NECESSARY, TO COMPLETE WELL RECORD.			
Date Received	<div style="text-align: center;">  Harold R. Trapp District Geologist </div>		
<div style="text-align: center;"> January 20, 1981 Date </div>			

KANSAS DRILLERS LOG

COMPANY Texas Oil & Gas Corp.

FARM Rusk "F" NO. 1

State Geological Survey
31° 31' N 15° W
T10S R10E S1E & 1320' FWL

COUNTY Barber

ROTARY TOTAL DEPTH 5,000'

COMM. September 19, 1980 COMP. September 29, 1980

CONTRACTOR H-30, INC. (Rig #5)

ISSUED October 10, 1980

CASING

10 3/4"

8 5/8" Set at 417' cemented w/350 sxs cement

ELEVATION 2,057' K.B.

5 1/2"

4 1/2" Set at 4,999' cemented w/175 sxs cement

FIGURES INDICATE BOTTOM OF FORMATIONS

Sand and Red Bed	440'
Red Bed and Shale	2,050'
Anhydrite	2,300'
Shale and Lime	5,000'
Rotary Total Depth	5,000'


I hereby certify the above and foregoing to be
a true and correct log of the above described
well as shown by the drilling reports.

H-30, INC.

Dean Britting
Dean Britting

State of Kansas)
County of Sedgwick) SS:

Subscribed and Sworn to before me a Notary Public
in and for said county and state this 10th day of
October, 1980.



Elsie Willison
Elsie Willison - Notary Public