

KANSAS

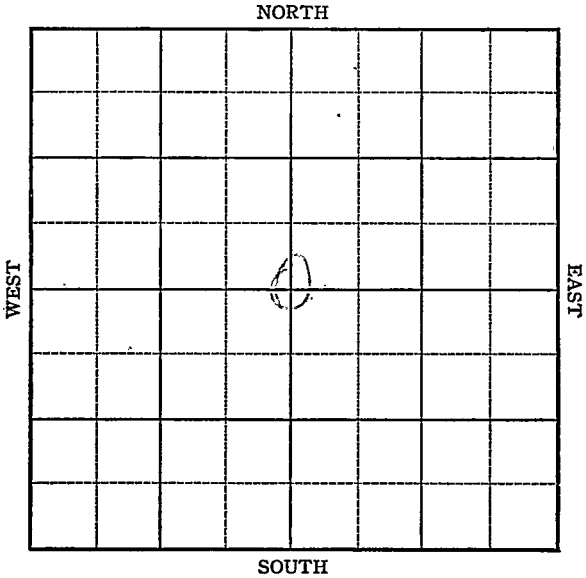
Seward County

FORM 51 5M 6-46 PETROL

Section 15 Township 31 Range 34W

Well No. #1 Federal Land Bank

Company F. C. Koch



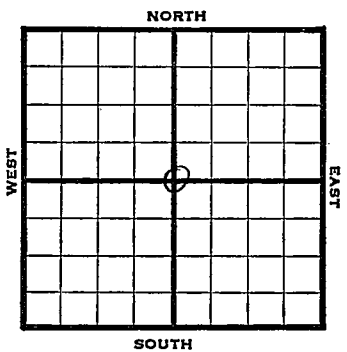


Sec. 15 Twp. 31 R. 34W

Well No. #1 Federal Land Bank Farm

F. C. Koch Company

Hugoton
2640 Ft. from N. Line
Ft. from S. Line
2640 Ft. from E. Line
Ft. from W. Line



C Sec.

1946 2945 REPORT

7/24	Location
7/30	"
8/6	"
8/13	RUR
8/20	10" @ 641 Drlg 650'
8/27	TD 2543 7" @ 2538 RUST
9/5	" "
9/10	TD-2720' 2000 acid
9/18	TD 2760' 257' of 5" Perf liner @ 2760 6000 acid
9/24	TD 2760'
10/1	"
10/8	"
10/15	Total of 32000 acid
10/22	" "
10/29	" "
11/6	" "
11/12	" "
11/20	" "
11/27	" "
12/3	" "

OVER

1946

12/11 7" @ 2538'
TD 2760'
257' of 5" Perf Liner @ 2760'
32000 Acid
14,500,000 Gas

COMPLETED

KANSAS

Kansas Pool Name Hugoton

Map No. _____ Sec. 15 Twp. 31 R. 34W

Well No. 1 Federal Land Bank

F. C. Koch Company

FIRST REPORT

C Sec. _____ Contractor _____

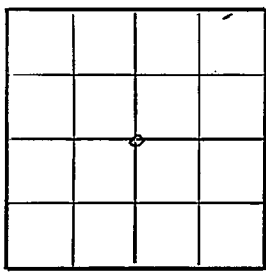
SECTION PLAT

2640 Ft. from N. Line

_____ Ft. from S. Line

2640 Ft. from E. Line

_____ Ft. from W. Line



Seward County

Location X

Rig up _____

Drilling and Remarks: _____

RECORD

Cased _____ in. _____ ft.

Sand _____

Gas _____

~~Oil~~ _____

Total Depth _____

PRODUCTION

1st 24 hrs. Nat. _____

1st 24 hrs. after shot _____

Gas _____ Cu. Ft.

Dry Hole _____

Abandoned _____

Date

JUL 24 1946 19

S. J. LEWIS Scout

ma
wall

OK

Misc. Small Maps	
Cards	<i>Sorathy</i>
Tracing	<i>L</i>
France Map	<i>L</i>
Scarborough Map	<i>X</i>
Pierce Map	<i>e</i>
Geological Dept.	
Pierce Plat. Peck	

Map No. _____ Sec. 15 Twp. 31 R. 34W

Well No. 1 Federal Land Bank

F. C. Koch Company

COMPLETED

Contractor

E. J. 2845

C Sec.

SECTION PLAT

2640 Ft. from N. Line

_____ Ft. from S. Line

2640 Ft. from E. Line

_____ Ft. from W. Line

Seward County

Location _____

Rig up _____

Drilling and Remarks:

7" @ 2538.

*257' 2 1/2" Prof lines
C2760*

32000 @ acid

14,500,000 lbs

RECORD

Cased _____ in., _____ ft.

Sand _____

Gas _____

Oil _____

Total Depth 2760

PRODUCTION

1st 24 hrs. Nat. _____

1st 24 hrs. after shot _____

Gas _____ Cu. Ft.

Dry Hole _____


Abandoned _____

Date

DEC 1 1 1946 19

S. J. LEWIS Scout

Faint, mostly illegible text on a grid background, possibly representing a map or technical drawing. Some faint words like "MOUNTAIN" and "RIVER" are visible.



- Misc. Small Maps _____
- Cards Sarah
- Tracing ✓
- France Map ✓
- Scarborough Map ✓
- Pierce Map ✓
- Geological Dept. _____
- Pierce Plat Book _____