KANSAS Harper

FORM 51 5M PETROL

Section 15 Township 31 Range 8W

Well No. 1 Leeper

Company Lion Oil

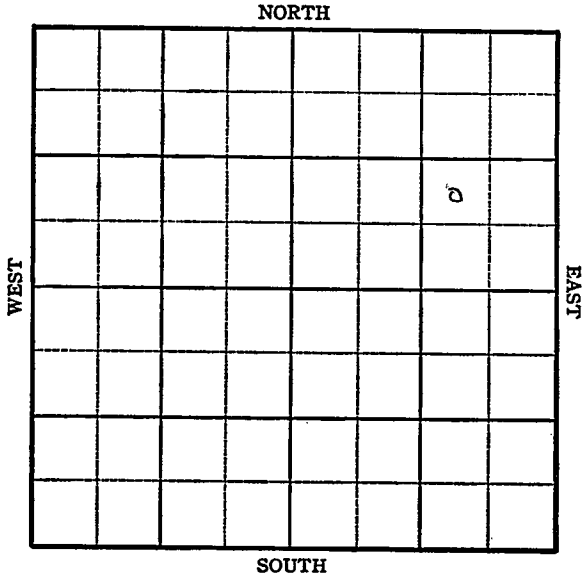

FORM 252-A
5M 8-45 PETROL

KANSAS Harper County

Sec. 15 Twp. 31 R. 8W

Well No. #1 Leeper Farm

Lion Oil Company

Wildcat

____ Ft. from N. Line

990 Ft. from S. Line

990 Ft. from E. Line

____ Ft. from W. Line

NW SE NE

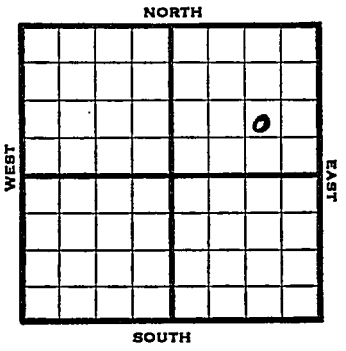

REPORT

1945	Elev. 1593
10/31	RUR
11/7	8" @ 510 Drlg. 2300'
11/14	Drlg. 4175'
11/21	Miss. 4380-4385 TD 4385 SO 5" @ 4381 RUST
11/28	TD 4397 20 qts. 4387-4397 CO
12/5	Swb. 5 oil plus 5 Wtr. in 8 hrs.
12/12	Pump 23 oil plus 63 W. in 48 hrs.
12/20	" " "
12/28	Miss. 4380 5" @ 4381 TD 4397'

ABANDONED

FORM 26 200 BKS 1-44 PETROL

Kansas Pool Name Wildcat

KANSAS

Map No. 33 Sec. 15 Twp. 31 R. 8W

Well No. 1 Leeper

Lion Oil Company

FIRST REPORT Contractor

NW SE NE

SECTION PLAT

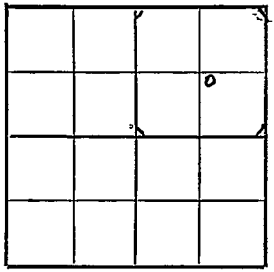

Ft. from N. Line

990 Ft. from S. Line

990 Ft. from E. Line

Ft. from W. Line

Harper County

Location

Rig up

Drilling and Remarks:

RUR

RECORD

Cased in., ft.

Sand

Gas

Oil

Total Depth

PRODUCTION

1st 24 hrs. Nat.

1st 24 hrs. after shot.

Gas Cu. Ft.

Dry Hole

Abandoned

Date

OCT 3 1 1945 19 S. J. LEWIS Scout

FORM 26 200 BKS. 1 44 PETROL

KANSAS

Kansas Pool Name Wildcat

Map No K-33 Sec. 15 Twp. 31 R. 8W

Well No. 1 Leeper

Lion Oil Company

ABANDONED Contractor

El. 1578

NW SE NE

SECTION PLAT



____ Ft. from N. Line

990 Ft. from S. Line

990 Ft. from E. Line

____ Ft. from W. Line

Harper County

Location

Rig up

Drilling and Remarks:

Miss 4380

5" @ 4381

RECORD

Cased ____ in., ____ ft.

Sand

Gas

Oil

Total Depth 4397

PRODUCTION

1st 24 hrs. Nat.

1st 24 hrs. after shot

Gas ____ Cu. Ft.

Dry Hole

Abandoned

Date

DEC 28 1945 19 S. J. LEWIS Scout