FORM C.W. D. D

Harper KANSAS

Section 17 Township 31 Range 8W

Well No. 1 Albright

Company ~~Armer & NCRA~~ Mull

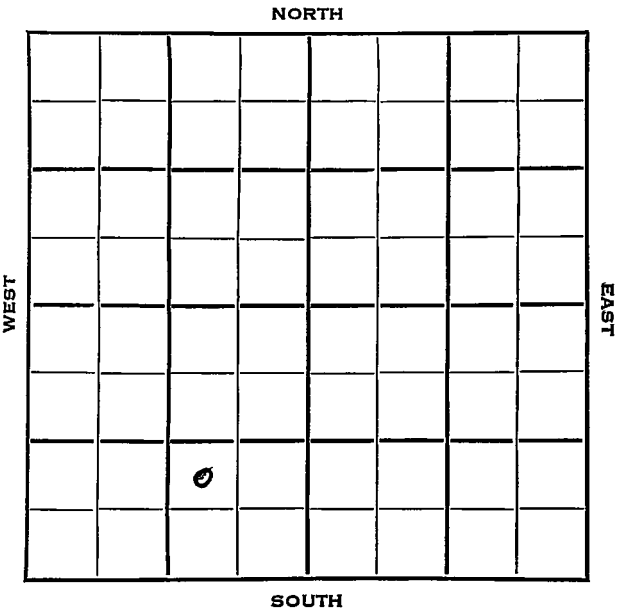

O.W.D.D | Harper | KANSAS

SEC.	TWP.	R.
17	31	8 W

WELL NO. # 1 Albright FARM

COMPANY ~~Armer & NCRA~~ Mull

CONTRACTOR Armer

SE Grabs Pool

990 Ft. from N. Line

990 Ft. from S. Line

Ft. from E. Line

Ft. from W. Line

NW SE SW

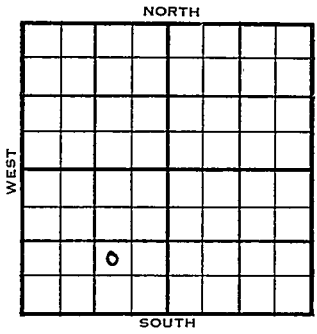

1954	ELEVATION 1613	REPORT
5/5	Spud 4-29-54 8" @ 174 Pipe stuck @ 2145'	
5/12	Drlg 4040'	
8-11	4-29-54 Oil well TD 4470 8" @ 174 KC 3619 Miss. 4378 DST 4380-90 open 1 hr. Rec. 3 mcfg rec. 85' gcm 1420# DST 4387- 4505 open 1 hr. Rec. 105' oc & Hgcm 1520# DST 4404-20 open 1 hr. Rec. 90' so & gc gcm 40' o & gcmw 60' sw 690# TD 4470 5" @ 4469 48/ 4393-4405 2 go 25 gw 2 hr. frac F / 26 bo 63 bw 23 hr. F/92 bf 12 hr. F/ 55 bo F/ 62 bo 25 bwpd F/ 1015 bf 12 days 70% wtr. 33/ 4405-16 PB 4405 F/ 69 bf 90% wtr. 19 hr. Comp. 10 bopd 80% wtr. COMPLETED	

OVER

DX-78

1956
9/5 W.D.D

OTD 4470' 5" @ 4469'
DD 4510'. Complete as SWDW(Salt Water Disposal Well) M. 4378'
TD 4510'

FIRST REPORT

ABANDONED

FORM 275 FOR SALE BY KANSAS BLUE PRINT CO.

County Harper State Kansas

Sec. 17 (Blk. Twp.) 31 (Sur. Rge.) 8W Map No.

Operator Armer & NCRA

Well No. 1 Farm Albright

Elev. Location NW SE SW

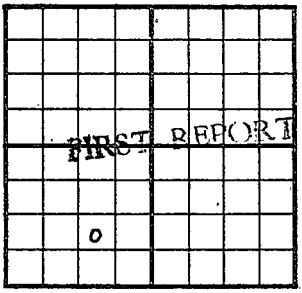

990 Ft. From S Line SW

990 Ft. From E Line Quarter

1st. Report MAY 5 1954

Completion

Remarks

Armer - Contr.

Spudding Date 4-29-54

Drlg. Data SE Grebs Pool

8" @ 174 pipe stuck @ 2145

J. G. McGEHEE

Scan & Quote MM
Land Small Map
Land Wall Map 5
Tracings
France Map
Pierce Map
Misc.

MAY 6 1954

Drlg. Data

FORM 275 FOR SALE BY KANSAS BLUE PRINT CO.

County Harper State Kansas

Sec. 17 (Blk. Twp.) 31 (Sur. Rge.) 8W Map No.

Operator Armer & NCRA

Well No. 1 Farm Albright

Elev. 1613 Location NW SE SW

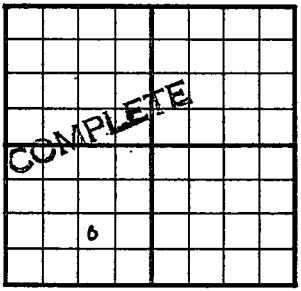

990 Ft. From S Line SW

990 Ft. From E Line Quarter

1st. Report

Completion AUG 11 1954

Remarks SE Grabs Pool
Armer - Contr.

Spudding Date 4-29-54

Drlg. Data Oil well TD 4470
8" @ 174 KC 3619 Miss. 4378
DST 4380-90 open 1 hr. Rec. 3 mcfg
Rec. 85' gcm 1420# DST 4387-4505
open 1 hr. Rec. 105' oc & hgcm
1520# DST 4404-20 open 1 hr. Rec. 90'
so & gcm 40' o & gcmw 60' sw 690#
TD 4470 5" @ 4469 48/ 4393-4405
2 go 25 gw-2 hr. frac F/ 26 bo
63 bw 23 hr. F/ 92 bf 12 hr.
F/ 55 bo F/ 62 bo 25 bwpd F/ 1015 bf
12 days 70% wtr. 33/ 4405-16 PB 4405
F/ 69 bf 90% wtr. 19 hr.
Comp. 10 bopd 80% wtr.

72

AUG 17 1954

Scout Cards
Land Small Map
Land Wall Map
Tracings
France Map
Pierce Map
Misc.

Drlg. Data.

O. W. D. D.

FORM 513 SUNRAY

County Harper Elev. 1613 DF

Sec. 17 Twp. 31 Rge. 8W

Company Mull (was NCRA & Armer)

Farm Name Albright (O.W.D.D.) No. 1

TOPS	DEPTH	LOG	DATUM
Anh.			
Tp.			
H.			
Tr.			
Dg.			
Bl.			
L.			
K.C.			
B.K.C.			
Ce.			
C.			
M.	4378		
M.			
K.			
Mz.			
Mo.			
V.			
S.			
S.			
A			
R.			
P€.			
G.			
T.D.	4510		

Loc. in Sec. NW SE SW

Geol.

Contr.

Pool

SEP 5 56

FIRST REPORT

ABANDONED

Co. Lse. No. Sec. T. R.

Date Comm.

OTD 4470, 5" @ 4469 DD 4510 Complete

(SWDW)

