DX 78-1

Harper KANSAS

Section 17 Township 31 Range 9W

Well No. 1 Anthony

Company Petroleum, Inc.

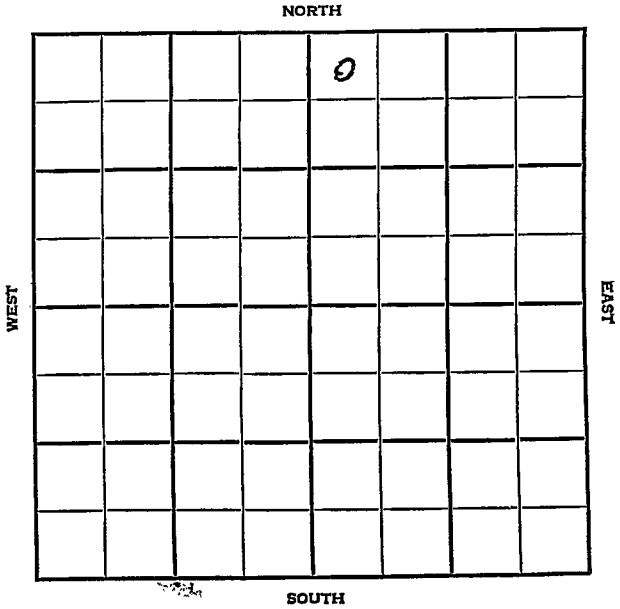

Harper KANSAS

| SEC. | TWP. | R. |
|---|---|---|
| 17 | 31 | 9W |

WELL NO.

1 Anthony FARM

COMPANY

Petroleum, Inc.

CONTRACTOR

Co. Tools

Wildcat

330 Ft. from N. Line

Ft. from S. Line

Ft. from E. Line

330 Ft. from W. Line

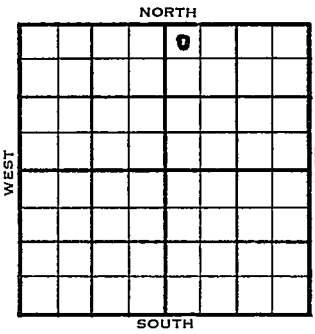


NW NW NE

| | ELEVATION | REPORT |
|---|---|---|
| 1955 | 1723' | |

3/23
4/20

Location
Spud 3-28-55 D & A TD 4780
8" @ 258 Heeb 3566 Tor 3595
Doug 3611 Lans 3766 B KC 4266
Cong 4437 Miss 4641 Viola 4770
DST 4772-80 open 1 hr rec 870' gas,
150' GCM, 420' SW 1140# TD 4780'
D & A

**ABANDONED**

DX-78

FORM 275 FOR SALE BY KANSAS BLUE PRINT CO.

County Harper State Kansas

Sec. 17 (Blk. Twp.) 31 (Sur. Rge.) 9W Map No.

Operator Petroleum Inc.

Well No. 1 Farm Anthony

Elev. 1723 Location NW NW NE




330 Ft. From N Line NE Quarter

330 Ft. From W Line

1st. Report MAR 2 3 1955

Completion

Remarks Co. tools

Spudding Date

Drlg. Data Wildcat

Location

FABEN GILSTRAP

FORM 275 FOR SALE BY KANSAS BLUE PRINT CO.

County Harper State Kansas

Sec. 17 (Blk. Twp.) 31 (Sur. Rge.) 9W Map No.

Operator Petroleum Inc.

Well No. 1 Farm Anthony

Elev. 1723 Location NW NW NE




330 Ft. From N Line NE

330 Ft. From W Line Quarter

1st. Report

Completion APR 2 0 1955

Remarks Wildcat

Co. tools

Spudding Date 3-28-55

Drlg. Data D & A TD 4780

8" @ 258 Heeb. 3566 Tor. 3595

Doug. 3611 Lans. 3766 B KC 4266

Cong. 4437 Miss. 4641 Viola 4770

DST 4772-80 open 1 hr. Rec. 870' gas

150' gcm 420' sw 1440# TD 4780

D & A

FABEN GILSTRAP