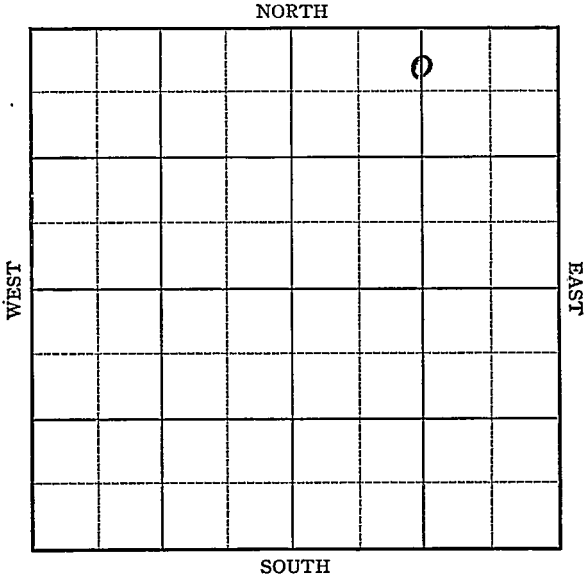


Section 18 Township 31 Range 13-W

Well No. #2 Gant "C"

Company Pryor & Lockhart et al



Sec. 18 Twp. 31 R. 13-W

Well No. #2 Gant "C" Farm

Pryor & Lockhart et al Company

(Lake City)

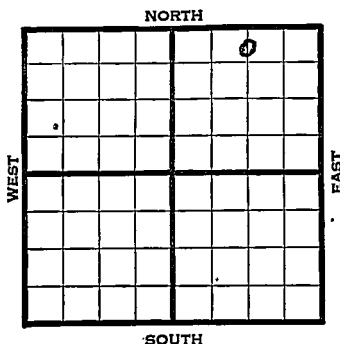
440 Ft. from N. Line

 Ft. from S. Line

1320 Ft. from E. Line

 Ft. from W. Line

Elev. 1678



1941	REPORT
9/24	Location
10/2	13" - 298' 620' WOC.
10/9	Drlg. 2400'
10/16	Florence 2160' Drlg. 3600'
10/23	Miss. 4279' Coring 4366'
10/30	Misener 4377' Viola 4380'
	Simp. sand 4528½' 7" - 4528½'
11/6	Shut down.
11/13	T.D. 4541' ½ bailer oil per hr.
11/20	Flow 80 oil in 24 hours. 47.6 Gravity
11/28	Shot 40 qts. 4530-45' 3000' oil
12/4	Flow 231 oil 24 hours.
12/11	" " " "
12/18	" " " "
12/24	" " " "
12/31	" " " "
1942	
1/8	" " " "
1/15	" " " "
1/22	" " " "

OVER

1942
1/28

Simpson 4528 $\frac{1}{2}$ '

7" - 4528 $\frac{1}{2}$ '

T.D. 4545'

Shot 40 qts. 4545-30'

Pogential 343 bbls., pump.

47.6 Gravity

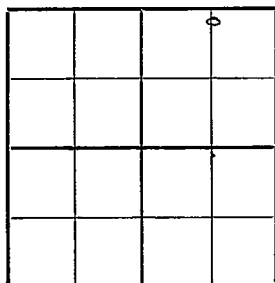
COMPLETED

Map No. H-93 Sec. 18 Twp. 31 R. 13WWell No. 2 Gant "C"Pryor & Lockhart Company
etal

Contractor

FIRST REPORT**SECTION PLAT**

C NL NE

440 Ft. from N. Line Ft. from S. Line1320 Ft. from E. Line Ft. from W. Line

LAKE CITY POOL.

Location _____

Rig up _____

Drilling and Remarks:

RECORD

Cased _____ in., _____ ft.

Sand _____

Gas _____

Oil _____

Total Depth _____

PRODUCTION

1st 24 hrs. Nat. _____

1st 24 hrs. after shot _____

Gas _____ Cu. Ft.

Dry Hole _____

Abandoned _____

Date

SEP 24 1941

19

S. J. LEWIS Scout

Misc Small Maps	✓
Cards	✓
Tracing	✓
France Map	✓
Scarborough Map	✓
Moody Map	✓
Geological Dept.	
Moody Flat Book	

Map No. 93 Sec. 18 Twp. 31 R. 13WWell No. 2 Gant "C"Pryor & Lockhart et al. Company**COMPLETED**

Contractor

C N L N E

440 Ft. from N. Line

_____ Ft. from S. Line

1320 Ft. from E. Line

_____ Ft. from W. Line

SECTION PLAT

			⊙

LAKE CITY POOL

Location _____

Rig up _____

Drilling and Remarks:

Simpson 4528 1/2
71 C 4528 1/2
409 to 4545-30
Pump 843 P.D.

47 5/8

RECORD

Cased _____ in., _____ ft.

Sand _____

Gas _____

Oil _____

Total Depth 4545

PRODUCTION

1st 24 hrs. Nat. _____

1st 24 hrs. after shot _____

Gas _____ Cu. Ft.

Dry Hole! _____

Abandoned _____

Date

JAN 28 1942 19S. J. LEWIS Scout

Misc. Small Maps	<i>W.H.K.</i>
Cards	<i>W.H.K.</i>
Tracing	<i>W.H.K.</i>
France Map	<i>W.H.K.</i>
Scarborough Map	<i>W.H.K.</i>
Moody Map	<i>W.H.K.</i>
Ceological Dept.	
Moody Plat Book	