

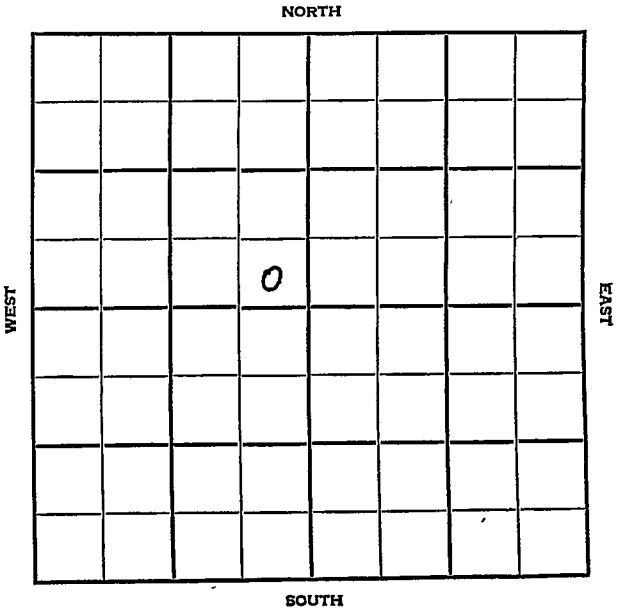
Barber KANSAS

DX 78-1

Section 18 Township 31 Range 13W

Well No. 1 Gant

Company Aylward Drlg. et al



Barber KANSAS

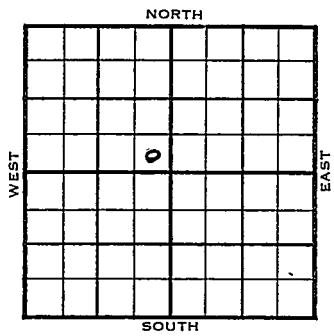
SEC. 18 TWP. 31 R. 13W

WELL NO. 1 Gant FARM

COMPANY Aylward Drlg. et al

CONTRACTOR Aylward Wildcat

_____ Ft. from N. Line
 330 _____ Ft. from S. Line
 330 _____ Ft. from E. Line
 _____ Ft. from W. Line



SE SE NW

	ELEVATION	REPORT
1954	1661'	

7/7 7/21	M I R Spud 7-7-54 D&A TD 4317' 8" @ 104' Doug 3741', Lans 3784', Massey zone 4232' DST 4216-42', opn 1 hr., rec. 55' mud, O# Miss 4290' TD 4317' D&A
-------------	---

ABANDONED

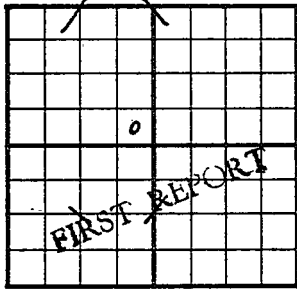
County Barber State Kansas

Sec. 18 (Blk. Twp.) 31 (Sur. Rge.) 13W Map No.

Operator Aylward Drlg. etal.

Well No. 1 Farm Gant

Elev. _____ Location SE SE NW



330 Ft. From S Line NW

330 Ft. From E Line Quarter

Ist. Report JUL 7 1954

Completion _____

Remarks _____

Aylward - Contr.

Spudding Date _____

Drlg. Data Wildcat

M I R

JUL 12 1954

Scout Cards	<u>DM</u>
Land Small Map	<u>3</u>
Land Wall Map	<u>3</u>
Tracings	
France Map	
Pierce Map	
Misc.	

Drig. Data

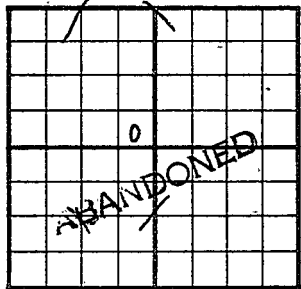
County Barber State Kansas

Sec. 18 (^{Blk.}31) (^{Sur.}13W) (^{Twp.}31) (^{Rge.}13W) Map No.

Operator Aylward Drlg. etal.

Well No. 1 Farm Gant

Elev. 1661 Location SE SE NW



330 Ft. From S Line NW

330 Ft. From E Line Quarter

1st. Report

Completion **JUL 21 1954**

Remarks Wildcat

Aylward Drlg. - Contr.

Spudding Date 7-7-54

Drlg. Data D & A TD 4317

8" @ 104 Doug. 3741 Lans. 3784

Massey zone 4232 DST 4216-42 open 1 hr.

Rec. 55' mud O# Miss. 4290 TD 4317
D & A

JUL 27 1954

Scout Cards	ad
Land Snail Map	
Land Wall Map	3
Tracings	
France 1" p	
Pier e Map	
Misc	