Harper

DX 78-1

KANSAS

Section 18 Township 31 Range 8W

Well No. #1 Darns (Darnes)

Company ~~Prime & Armer~~

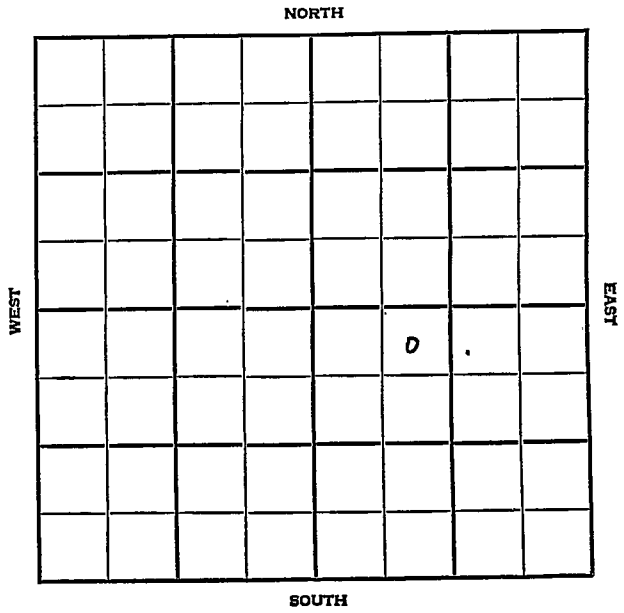

Harper KANSAS

SEC.	TWP.	R.
18	31	8 W

WELL NO.

1 Darms FARM
COMPANY

Prime & Armer
CONTRACTOR

Prime Drlg.

S. Grabs Pool

330 Ft. from N. Line

Ft. from S. Line

Ft. from E. Line

990 Ft. from W. Line

NE NW SE

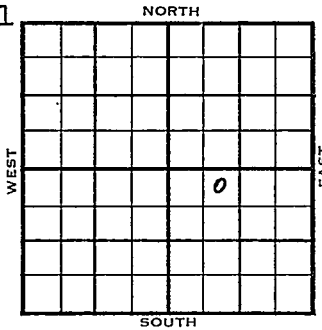

1954	ELEVATION 1626'	REPORT
8/18	MIR	
9/8	Spud 8-19-54 - D&A TD 4550' 8" @ 169' Lans 3631', Miss 4397' DST 4399-4407', rec. 90' so&gcm, 892# Heeb 3410', Dodge 3439', Doug 3529', B KC 4164' DST 4407-20', opn 1½ hrs., rec. 215' SO&GCM, 90' wtr, 830# DST 4420-35', opn 1½ hrs., rec. 180' SO&GCM, 180' wtr, 920# DST 4435-55', opn 1 hr., rec. 205' SO&GCM, 60' oil, 180' clear wtr. 1105# TD 4550' D&A	

ABANDONED

DX-78

FORM 275 FOR SALE BY KANSAS BLUE PRINT CO.

County Harper State Kansas

Sec. 18 (Blk. Twp.) 31 (Sur. Rge.) 8W Map No.

Operator Prime & Armer

Well No. 1 Farm Darns

Elev. Location NE NW SE

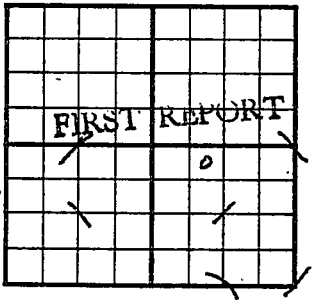

330 Ft. From N Line SE

990 Ft. From W Line Quarter

1st. Report AUG 18 1954

Completion

Remarks Prime Drlg. - Contr.

Spudding Date

Drlg. Data S. Grabs Pool

M I R

FABEN GILSTRAP

FORM 275 FOR SALE BY KANSAS BLUE PRINT CO.

County Harper State Kansas

Sec. 18 (Blk. Twp.) 31 (Sur. Rge.) 8W Map No.

Operator Prime & Armer

Well No. 1 Farm Darns

Elev. 1626 Location NE NW SE

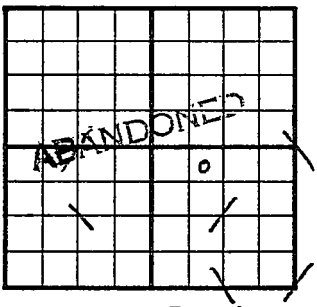

330 Ft. From N Line SE

990 Ft. From W Line Quarter

1st. Report

Completion SEP 8 1954

Remarks S. Grabs Pool
Prime Drlg. - Contr.

Spudding Date 8-19-54

Drlg. Data D & A TD 4550

8" @ 169 Lans. 3631 Miss. 4397

DST 4399-4407 Rec. 90' so & gcm 892#

Heeb. 3410 Dodge 3439 Doug. 3529

B KC 4164 DST 4407-20 open 1½ hr.

Rec. 215' so & gcm 90' wtr. 830#

DST 4420-35 open 1½ hr. Rec. 180' so & gcm 180' wtr. 920# DST 4435-55

open 1 hr Rec. 205' so & gcm 60' oil 180' clear wtr. 1105# TD 4550

D & A

FABEN GILSTRAP