

DX 78-1

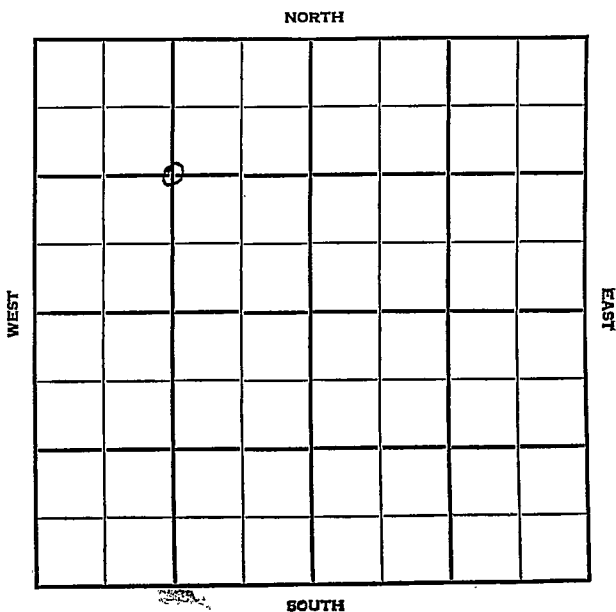
Barber.

KANSAS

Section 22 Township 31 Range 11W

Well No. #1 Chain "A"

Company O. Parker



Barber KANSAS

SEC.	TWP.	R.
22	31	11W

WELL NO. 1 Chain "A" FARM

COMPANY O. Parker

CONTRACTOR Smitherman

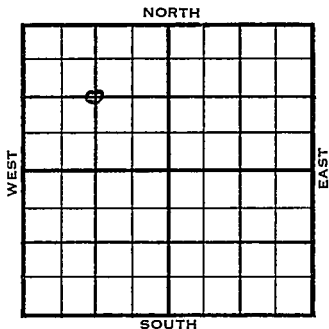
Wildcat

1320 Ft. from N. Line

_____ Ft. from S. Line

_____ Ft. from E. Line

1320 Ft. from W. Line



C NW/4

	ELEVATION	REPORT
<u>1954</u>	<u>1784'</u>	

12/1 Spud 11-27-54
8" @ 250'
Drlg. 1560'

1955
1/5 Spud 11-27-54 D & A TD 4576
8" @ 250 Elgin 3649 Heeb 3758
Heeb 3758 Doug 3888 Lans 3945
Miss. 4531
DST 3650-60 open 1 hr rec 15' mud
DST 4522-35 open 1 hr rec 60' mud.
1290# DST 4533-56 open 1 hr rec 25'
mud. TD 4576' D & A

ABANDONED

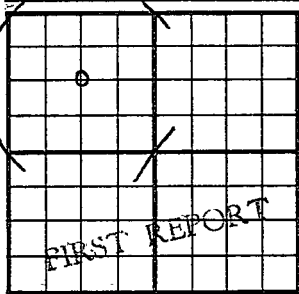
County Barber State Kansas

Sec. 22 (Blk. 31 (Sur. 11W (Twp. 31 (Rge. 11W Map No.

Operator O. Parker

Well No. 1 Farm Chain "A"

Elev. _____ Location C NW/4



1320 Ft. From N Line NW

1320 Ft. From W Line Quarter

Ist. Report DEC 1 1954

Completion _____

Remarks _____

Smitherman - Contr.

Spudding Date 11-27-54

Drlg. Data Wildcat

8" @ 250 drlg. 1560

FABEN GILSTRAP

DEC 3 1954

Sweet Garcia	Da
Land Small Map	
Land West Mass	3
Tracing	
Francis Map	
Pierce Map	
Misc.	

Drig. Data

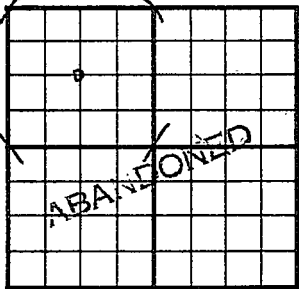
County Barber State Kansas

Sec. 22 (Blk. Twp.) 31 (Sur. Rge.) 11W Map No.

Operator O. Parker

Well-No. 1 Farm Chain "A"

Elev. 1784 Location C NW/4



1320Ft. From N Line NW

1320Ft. From W Line Quarter

Ist. Report

Completion JAN 5 1955

Remarks Wildcat

Smitherman - Contr.

Spudding Date 11-27-54

Drlg. Data D & A TD 4576

8" @ 250 Elgin 3649 Heeb. 3758

Heeb. 3758 Doug. 3888 Lans. 3945

Miss. 4531 DST 3650-60 open 1 hr.

Rec. 15' mud DST 4522-35 open 1 hr.

Rec. 60' mud 1290# DST 4533-56

open 1 hr. Rec. 25' mud TD 4576

D & A

FABEN GILSTRAP

Scout Cards	mm
Land Small Map	
Land Wall Map	32
Tracings	
France Map	
Pierce Map	
Misc.	

JAN 12 1950

Orig. Data