

KANSAS

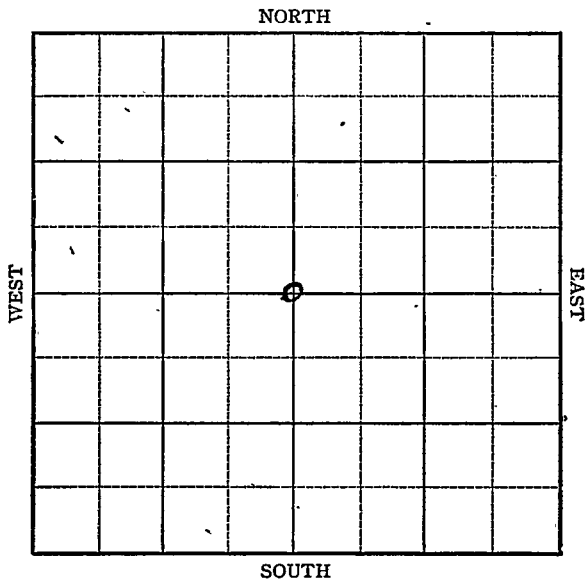
Seward county

FORM 51 SM 6-46 PETROL

Section 22 Township 31 Range 34-W

Well No. #1, Jacquart

Company Fred Koch et al





Sec. 22 Twp. 31 R. 34W

Well No. #1 Jacquart Farm

Fred Koch et al Company

Hugoton

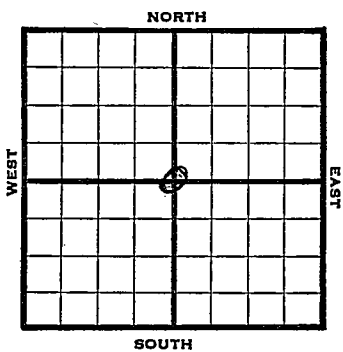
2640 Ft. from N. Line

_____ Ft. from S. Line

2640 Ft. from E. Line

_____ Ft. from W. Line

C Sec.



1946 2858 REPORT

8/28	RUR
9/10	No report
9/18	7" @ 2459' fsg 2575'
9/24	TD 2625'
10/1	TD 2670'
	228' of 5" Perf liner @ 2670'
10/8	" " " "
10/15	Total of 30000 acid
10/22	" "
10/29	" "
11/6	" "
11/12	" "
11/20	" "
11/27	" "
12/3	" "
12/11	7" @ 2459'
	TD 2670'
	228' of 5" Perf Liner @ 2670'
	30000 Acid
	10,500,000 Gas

COMPLETED

Kansas Pool Name Hugoton

Map No. _____ Sec. 22 Twp. 31 R. 34W

Well No. 1 Jacquart

Fred Koch etal. Company

FIRST REPORT

Contractor

C Sec.

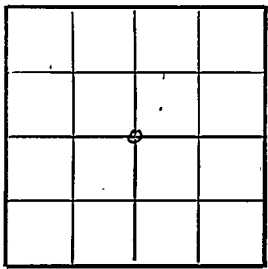
2640 Ft. from N. Line

_____ Ft. from S. Line

2640 Ft. from E. Line

_____ Ft. from W. Line

SECTION PLAT



Seward County

Location _____

Rig up _____

Drilling and Remarks:

R U R

RECORD

Cased _____ in., _____ ft.

Sand _____

Gas _____

Oil _____

Total Depth _____

PRODUCTION

1st 24 hrs. Nat. _____

1st 24 hrs. after shot _____

Gas _____ Cu. Ft.

Dry Hole _____

Abandoned _____

Date

AUG 28 1946 19

S. J. LEWIS Scout

Map No. _____ Sec. 22 Twp. 31 R. 34WWell No. 1 Jacquart

_____ Fred Koch et al. _____ Company

COMPLETED

Contractor

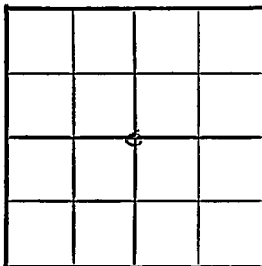
C Sec. _____

E. 1, 2838
SECTION PLAT2640 Ft. from N. Line

_____ Ft. from S. Line

2640 Ft. from E. Line

_____ Ft. from W. Line



Seward County

Location _____

Rig up _____

Drilling and Remarks:

7" @ 2459225' x 5" Perf. lineQ267030000 acid10,500,000 Gas**RECORD**

Cased _____ in., _____ ft.

Sand _____

Gas _____

Oil _____

Total Depth 2670**PRODUCTION**

1st 24 hrs. Nat. _____

1st 24 hrs. after shot _____

Gas _____ Cu. Ft.

Dry Hole _____

Abandoned _____

Date

DEC 1 1 1946 / 19S. J. LEWIS Scout