

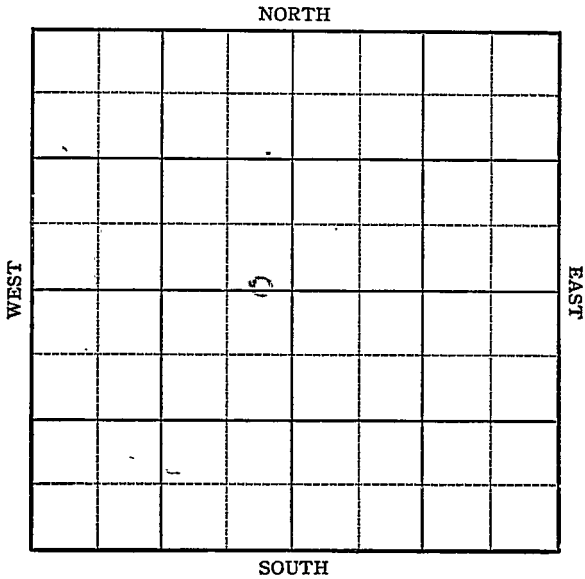
KANSAS Seward

FORM 51 5M PETROL

Section 23 Township 31 Range 32W

Well No. 1 Chapple

Company Carter



KANSAS

Sec. 23 Twp. 31 S. R. 32 W

Well No. #1 Chapple Farm

CARTER Company

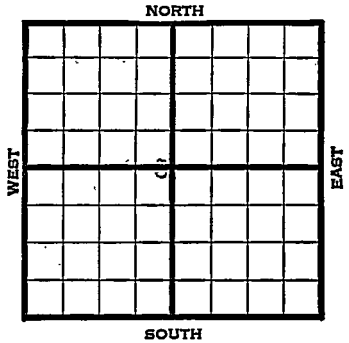
Hugoton

2640' Ft. from N. Line

_____ Ft. from S. Line

_____ Ft. from E. Line

2590' Ft. from W. Line



C Sec.

		R E P O R T
1945	Elev. 2846	
4-18	Location	
4/27	Drlg. 590'	
5/3	10" @ 489	
	TD- 590' WOC	
5/10	Drlg. 2245	
5/17	Blaine	1035
	Anhy	1715
	Holenberg	2572
	Herrington	2603
	Kruder	2656
	Winfield	2724
	Ft. Riley	2765
	Flow 2855	
	Drlg. 2880'	
5/23.	Florence	2855
	TD 2890	

ABANDONED

Kansas Pool Name HugotonMap No. 20 May Sec. 23 Twp. 31 R. 32WWell No. 1 ChappleCarter CompanyFIRST REPORT Contractor

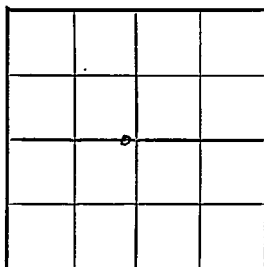
C Sec.

SECTION PLAT

2640 Ft. from N. Line

_____ Ft. from S. Line

_____ Ft. from E. Line

2590 Ft. from W. Line

Seward County

Location X

Rig up _____

Drilling and Remarks:

RECORD

Cased _____ in., _____ ft.

Sand _____

Gas _____

Oil _____

Total Depth _____

PRODUCTION

1st 24 hrs. Nat. _____

1st 24 hrs. after shot _____

Gas _____ Cu. Ft.

Dry Hole _____

Abandoned _____

Date

APR 18 1945 19

S. I. LEWIS Scout

Kansas Pool Name Hugoton

Map No. 23 Sec. 23 Twp. 31 R. 32W

Well No. 1 Chapple

Carter Company

ABANDONED Contractor

C Sec.

E1,2844
SECTION PLAT

2640 Ft. from N. Line

_____ Ft. from S. Line

_____ Ft. from E. Line

2590 Ft. from W. Line

Seward County

Location _____

Rig up _____

Drilling and Remarks:

Florence 2555

RECORD

Cased _____ in., _____ ft.

Sand _____

Gas _____

Oil _____

Total Depth 2890

PRODUCTION

1st 24 hrs. Nat. _____

1st 24 hrs. after shot _____

Gas _____ Cu. Ft.

Dry Hole _____

Abandoned _____

Date

MAY 23 1945

19

S. J. LEWIS

Scout