FORM 51 25M 3-49 PETROL

Barber **KANSAS**

Section 25 Township 31 Range 13W

Well No. #1 Roessler "B"

Company Champlin Refining Company

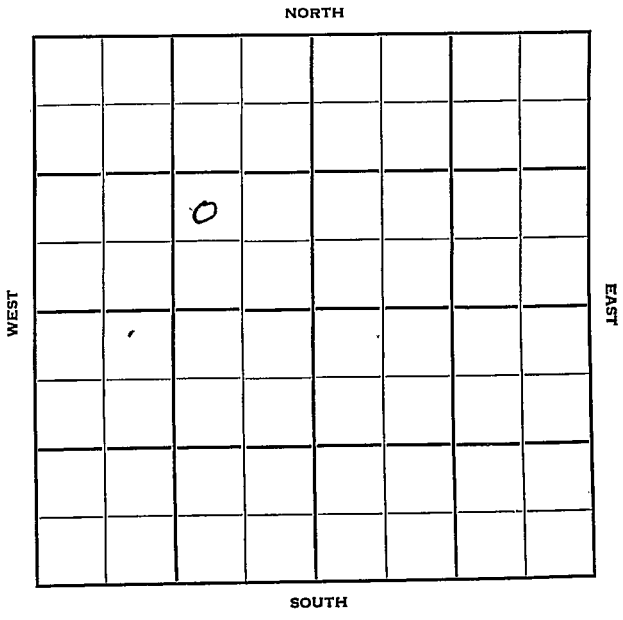

FORM 252-B

Barber

KANSAS ✓

Sec. 25 Twp. 31 R. 13W

Well No. #1 Roessler "B" Farm

Champlin Refining Company Company

Garvie - Contr. Contractor

Ft. from N. Line

990 Ft. from S. Line

990 Ft. from E. Line

Ft. from W. Line

NW SE NW

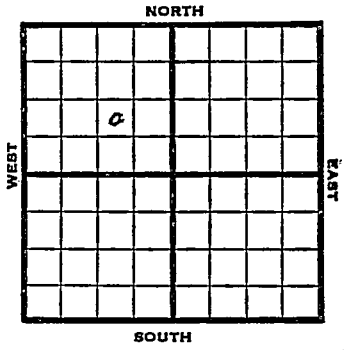

1953	REPORT
	Elev. 1551'
3/18	Spudded 3/11/53 10" @ 217 Drlg. 2375
3/26	Heeb 3474 Doug 3554 DST 3553-67, 1 hr, 2380' SW 1300# B Doug 3592' Lans 3668' Drlg. 3890'
4/1	Spud 3-11-53 D & A TD 3930 10" @ 217 Heeb 3474 Doug. 3554 DST 3553-67 open 1 hr. rec 2380' SW 1300# B. Doug. 3592' Lans. 3668' TD 3930 D & A

ABANDONED

FORM 275 FOR SALE BY KANSAS BLUE PRINT CO.

County Barber State Kansas

Sec. 25 (Blk. Twp.) 31 (Sur. Rge.) 13W Map No.

Operator Champlin Ref.

Well No. 1 Farm Roessler "B"

Elev. Location NW SE NW

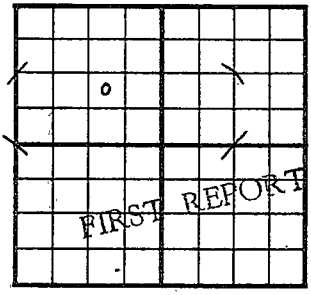

990 Ft. From S Line NW

990 Ft. From E Line Quarter

1st. Report MAR 18 1953

Completion

Remarks

Garvie - Contr.

Spudding Date 3-11-53

Drlg. Data

10" @ 217 drlg. 2375

J. G. McGEHEE

FORM 275 FOR SALE BY KANSAS BLUE PRINT CO.

County Barber State Kansas

Sec. 25 (Blk. Twp.) 31 (Sur. Rge.) 13W Map No.

Operator Champlin Ref.

Well No. 1 Farm Roessler "B"

Elev. 1554 Location NW SE NW

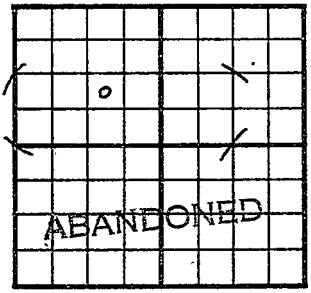

990 Ft. From S Line NW

990 Ft. From E Line Quarter

1st. Report

Completion APR 1 1953

Remarks

Garvie - Contr.

Spudding Date 3-11-53

Drlg. Data D & A TD 3930

10" @ 217 Heeb. 3474 Doug. 3554

DST 3553-67 open 1 hr. Rec. 2380' sw

1300# B. Doug. 3592 Lans. 3668

TD 3930

D & A

J. G. McGEHEE