

DX 78-1

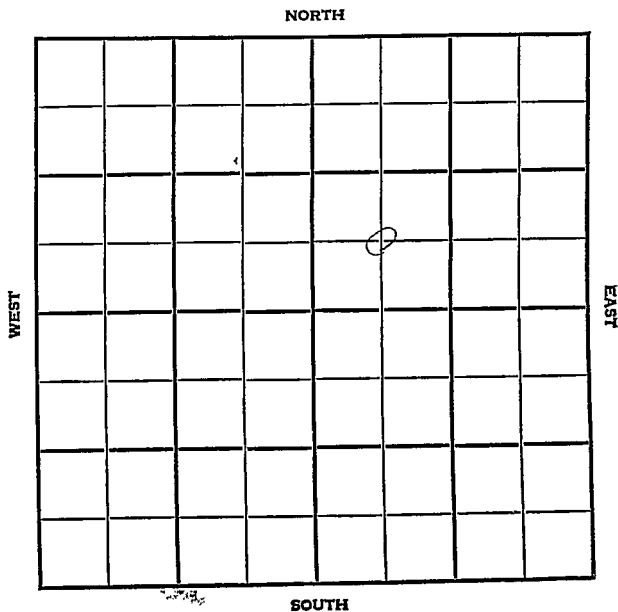
BARBER

KANSAS

Section 28 Township 31 Range 11W

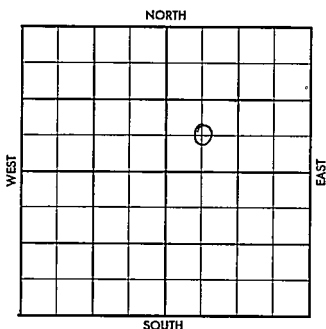
Well No. #1 Stephenson

Company Perker Pet., Inc.



SEC. 28	TWP. 31	R. 3 11W
WELL NO. #1 Stephenson		
FARM		
COMPANY Parker Petr., Inc.		
CONTRACTOR Smitherman		

_____ FT. FROM N. LINE
 _____ FT. FROM S. LINE
 _____ FT. FROM E. LINE
 _____ FT. FROM W. LINE
 C SW NE



1956	ELEVATION	REPORT
		4500' test
6-13	Location	
8-15	Comm. 7-24-56	
	8 5/8" @ 213 w/250	
	DST 3558-3612 op 30 min. rec. 30' SCM	
	BHP 45/20"	
	DST 3758-70 op 30 min. rec. 10' mud,	
	FP 7-7#, BHP 10/15".	
	DST 3770-80 op 1 hr., rec. 2130' SW,	
	BHP 1404/20".	
	DST 4436-62 op 1 hr., gas in 30 min.	
	no ga. rec. 61' GCM, BHP 1035/20".	
	DST 4462-74 op 1 hr., rec. 20' HGCM	
	FP 35-35#, BHP 50/20".	
	D & A	
	Elg. sh. 3508'; H. 3680'; Sh. 3694';	
	BL. 3886'; L. 3901'; M. 4446';	
	Log tops:	
	Elg. sh. 3506'; Dg. sh. 3692';	
	L. 3906'; M. 4437';	
	TD 4499'	
		ABANDONED

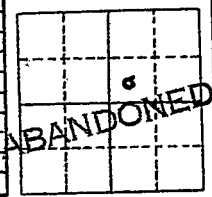
Co.

County Barber Elev. _____
 Sec. 28 Twp. 31 Rge. 11W
 Company Parker Pet., Inc.
 FarmName Stephenson No. 1

TOPS	DEPTH	LOG	DATUM
Anh.			
Tp. <u>ELG 5A</u>	<u>3508</u>	<u>3506</u>	
H.	<u>3680</u>		
Tr.			
Dg. <u>5b</u>	<u>3694</u>	<u>3692</u>	
Bl.	<u>3886</u>		
L.	<u>3901</u>	<u>3906</u>	
K.C.			
B.K.C.			
Ce.			
C.			
M.	<u>4446</u>	<u>4437</u>	
M.			
K.			
Mz.			
Mo.			
V.			
S.			
S.			
A.			
R.			
PE.			
G.			
TD.	<u>4499</u>	<u>4499</u>	

Loc. in Sec. C SW NE
1500' test
 Geol. _____
 Contr. Smit, erman
 Pool _____

Use.



No.

Date Comm. AUG 15 '56
 Location JUN 20 '56 JUN 27 '56 JUL 3 '56 JUL 11 '56

Sec.

JUL 18 '56 JUL 25 '56 AUG 1 '56 7-24-56
8 5/8 213.1250 @ 2500

T.

AUG 8 '56 DST 3558-3612 30" rec.
30' SCM BHP 45/20 DST 3758
-70 30" rec. 10' Md FP 7-7

R.

BHP 10/15 DST 3770-80 1hr
rec. 2130' SW BHP 1404/289
@ 3994 AUG 15 '56 DST 4436-62

1

CP 1hr 9/30" no ga. rec
61' GCM BHP 1035/20" DST
4462-74 1hr rec 20' HGCM
(VSSO) FP 35-35 BHP 50/20

DEA

28-31-11th c rec me