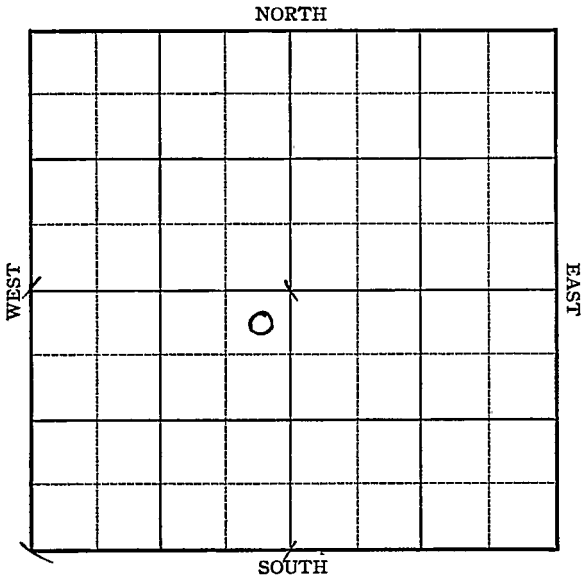


Section 30 Township 31- Range 11-W

Well No. 1 Nuckolls

Company Olson



Sec. 30 Twp. 31 R. 11-W

Well No. #1 Nuckolls Farm

Olson Company

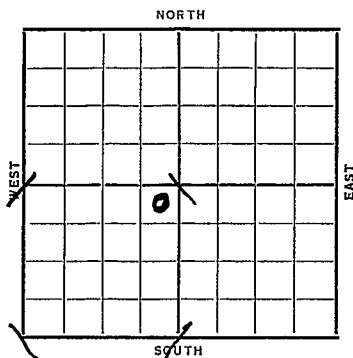
330 Ft. from N. Line

_____ Ft. from S. Line

330 Ft. from E. Line

_____ Ft. from W. Line

Elev. 1525'



| Date | REPORT |
|------|-------------------------|
| 1938 | |
| 1/5 | B.R.R. |
| 1/14 | 12" @ 124', WOG. |
| 1/20 | Drlg. 1900' |
| 1/28 | Drlg. 2710' |
| 2/4 | Drlg. 3583' |
| 2/11 | Chat 4275', T.D. 4278'. |
| | 7" @ 4277', S.O., RUST. |
| | |
| 2/16 | 7" @ 4277'. |
| | Chat 4275'. |
| | T.D. 4295'. |
| | Potential 978 bbls. |
| | 200,000 gas. |
| | Gravity 33.4 |
| | COMPLETED |
| | |
| | |
| | |
| | |

Map No. 61 Sec. 30 Twp. 31 R. 11W

Well No. 1 Nuckolls

Olson

Company

Contractor

FIRST REPORT

NE SW

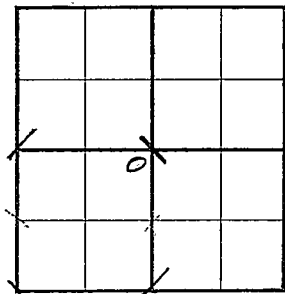
330 Ft. from N. Line

_____ Ft. from S. Line

330 Ft. from E. Line

_____ Ft. from W. Line

SECTION PLAT



Location _____

Rig up _____

Drilling and Remarks:
BRR

RECORD

Cased _____ in., _____ ft.

Sand _____

Gas _____

Oil _____

Total Depth _____

PRODUCTION

1st 24 hrs. Nat. _____

1st 24 hrs. after shot _____

Gas _____ Cu. Ft.

Dry Hole _____

Abandoned _____

Date

JAN 5 - 1938 19

H. D. Hatfield Scout

