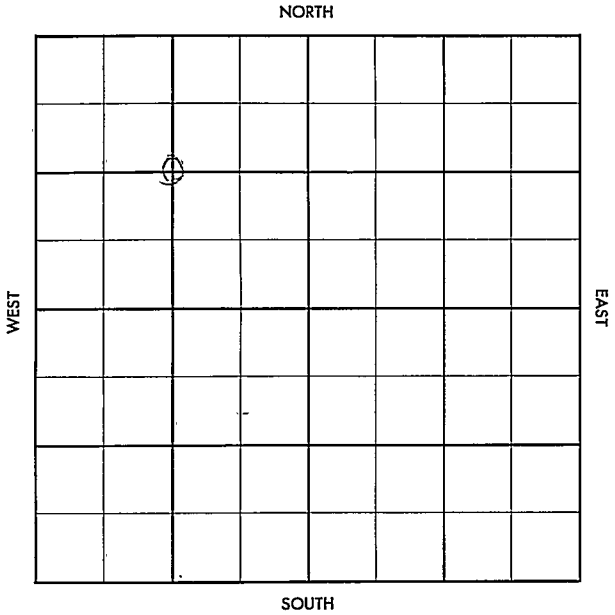


SECTION 31 TOWNSHIP 31 RANGE 32 W

WELL NO. #1 Harfield Gas Unit

COMPANY Stanolind



Seward

KANSAS

SEC. 31	TWP. 31	R. 32W
------------	------------	-----------

WELL NO.

#1 Hatfield Gas Unit

FARM

COMPANY

Stanolind

CONTRACTOR

Noble

Hugoton

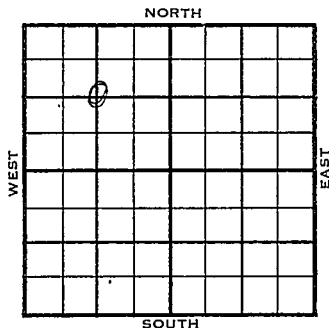
_____ Ft. from N. Line

_____ Ft. from S. Line

_____ Ft. from E. Line

_____ Ft. from W. Line

C NW/4



1956

ELEVATION

2861 GF, 2866 RB, ~~2883~~ DF

3-14 8" @ 612/400

WOC

TD 2726

4-4 5 1/2" @ 2784/800

CO 2726, 1,750 mcfg,

PB 2710, 24/ 2684-90, 20/ 2695-2700

frac, 2481 mcfg, PB 2661,

32/ 2648-56 1/2 frac, 2320 mcfg

CO to 2724,

Comp. 5648 mcfgpd, 352#

Herr. 2642

Kri. 2682

TD 2726

COMPLETED

2861 GF
2866 RB
2863 DF

County **Seward** Elev. _____
 Sec. **31** Twp. **31** Rgs. **32W**
 Company **Stanolind**
 Farm Name **Hatfield Gas Unit** No. **1**

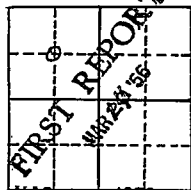
Co.

TOPS	DEPTH	LOG	DATUM
Anh.			
TP.			
H.			
Tr.			
Dg.			
Bl.			
L.			
K.C.			
B.K.C.			
Ce.			
C.			
M.			
M.			
K.			
Mz.			
Me.			
V.			
S.			
S.			
A.			
R.			
PE.			
G.			
T.D.			

Loc. in Sec. **C NW/4**

Geol. _____
 Contr. **Noble**

Pool **Hugoton**



Lse.

No.

Sec.

T.

R.

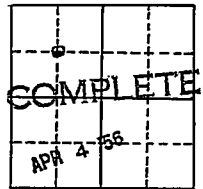
Date Comm. **8th @ 612/400 WOC TD 2726**

Handwritten signature or initials

2861 GF
2 866 RB

County Seward Elev. 2863 DF
 Sec. 31 Twp. 31 Rge. 32W
 Company Stanolind
 Farm Name Hatfield Gas Unit No. 1

TOPS	DEPTH	LOG	DATUM	Loc. in Sec.
Anh.				C NW/4
Tp. <u>Herr</u>		<u>2642</u>		
H. <u>Kri</u>		<u>2682</u>		
Tr.				
Dg.				
Bl.				
L.				
K.C.				Geol. _____
B.K.C.				Contr. _____
Ce.				
C.				Noble
M.				
M.				Pool
K.				Hugoton
Mz.				
Me.				
V.				
S.				
S.				
A.				
R.				
PE.				
G.				
T.D.	<u>2726</u>			



Date Comm. 8" @ 612/400 5 1/2" @ 2784/800 Co 2726
1,750 mcfg PB 2710 24/2684-90
20/2695-2700 frac, 2,481 mcfg
PB 2661 32/2648-56 frac 2,320 mcfg
CO to 2724 Comp. 5,648 mcfgpd 352#

Co.
Lse.
No.
Sec.
T.
R.