FORM 51 25M 3-49 PETROL **KANSAS** Harper

Section 33 Township 31 Range 9W

Well No. 1 Ryan

Company Earl Wakefield et al

Wildcat

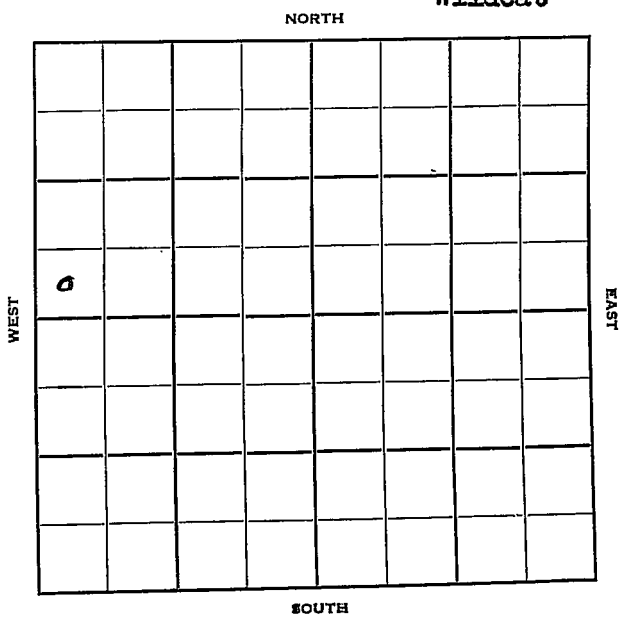

FORM 252-A
5M 10-48 PETROL

KANSAS Harper

Sec. 33 Twp. 31 R. 9W ✓

Well No. #1 Ryan Farm

Earl Wakefield et al Company

Wildcat (Wakefield, Cont.)

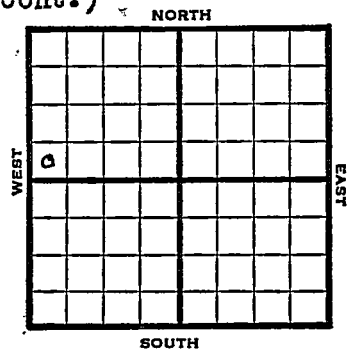

Ft. from N. Line

330' Ft. from S. Line

Ft. from E. Line

330' Ft. from W. Line

SW NW

1949	lev 1591' REPORT
6/22	Location
7/6	10"@ 240'
	Drlg 640'
7/12	Drlg. 2965'
7/20	Douglas 3641'
	KC 3659'
	Drlg 4168'
7/27	Miss 4387'
	Viola 4695'
	Drlg 4736'
8/3	TD 4767'-
	Simp 4756'
	Aband.
	ABANDONED

Form 26 200 Bks. 9-48 Petrol

Kansas

Wildcat

Map No. _____ Sec. 33 Twp. 31 R. 9W

Well No. 1 Ryan

Earl Wakefield etal. Company

Wakefield Contractor

SW NW

FIRST REPORT

SECTION PLAT



_____ Ft. from N. Line

330 Ft. from S. Line

_____ Ft. from E. Line

330 Ft. from W. Line

Harper County

Location x

Rig up

Drilling and Remarks:

RECORD

Cased _____ in., _____ ft.

Sand

Gas

Oil

Total Depth

PRODUCTION

1st 24 hrs. Nat.

1st 24 hrs. after shot

Gas _____ Cu. Ft.

Dry Hole

Abandoned

Date

JUN 2 2 1949 19

S. J. LEWIS Scout

Form 26 200 Bks. 6-49 Petrol

Kansas Wildcat

Map No. K-33 Sec. 33 Twp. 31 R. 9W

Well No. 1 Ryan

Earl Wakefield etal. Company

ABANDONED Contractor

SW NW

2-1-50

SECTION PLAT

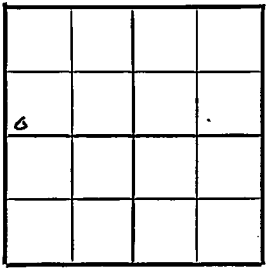

____ Ft. from N. Line

330 Ft. from S. Line

____ Ft. from E. Line

330 Ft. from W. Line

Harper County

Location

Rig up

Drilling and Remarks:

Simp 4756

RECORD

Cased ____ in., ____ ft.

Sand

Gas

Oil

Total Depth 4767

PRODUCTION

1st 24 hrs. Nat.

1st 24 hrs. after shot

Gas Cu. Ft.

Dry Hole

Abandoned

Date

AUG 3 1949 19

S. J. LEWIS Scout