

DX 78-1

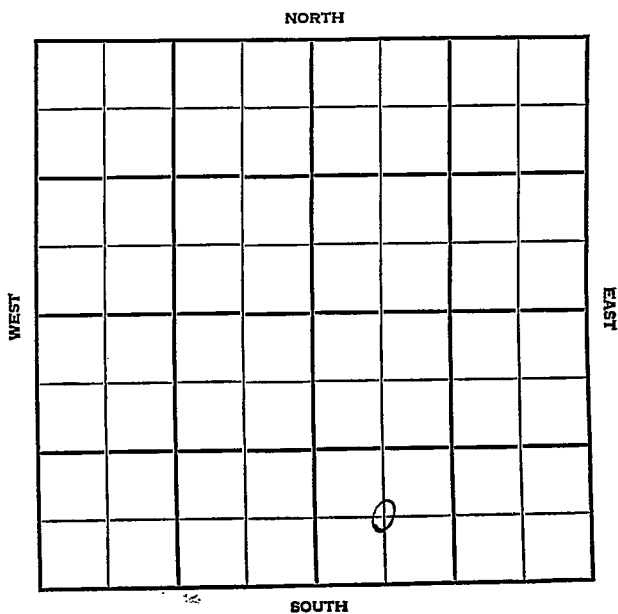
Harper

KANSAS

Section 35 Township 31 Range 9 W

Well No. # 1 Elaine Levand

Company Carter Oil



SEC. 35	TWP. 31	R. 9W
------------	------------	----------

WELL NO.

1 Elaine Levand

FARM

COMPANY

Carter Oil

CONTRACTOR

Adkins

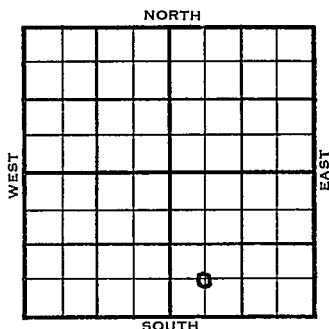
S. Grabs Pool

\_\_\_\_\_ Ft. from N. Line

660 \_\_\_\_\_ Ft. from S. Line

\_\_\_\_\_ Ft. from E. Line

660 \_\_\_\_\_ Ft. from W. Line



C SW SE

	ELEVATION	REPORT
1954	1571'	
11/3	Spud 10-31-54 8" @ 228', WOC	
1955 1/26	Spud 10-31-54 Oil well TD 4400' 8" @ 228 Heeb 3418 Lans 3661' KC 3942' TD 4400 DST 4394-4400 open 1½ hr rec 94' 0 & GCM 670# 5" @ 4398 LOG TOPS. Lans 3661', KC 3943' B KC 4184' Miss 4392 TD 4398' CO to 4398 100 M-A B/3 qts. oil per hr 17 hr. sd-oil-frac S/2 BO 6 BWPB 30,000 CFG 5 hr. S/13 BO 18 BW 16 hrs. Comp. 17 BOPD 77% wtr.	
	<b>COMPLETED</b>	

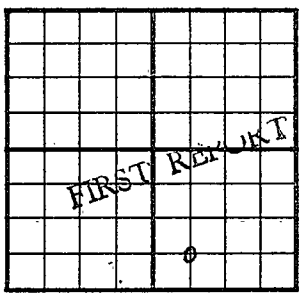
County Harper State Kansas

Sec. 35 (Blk.) 31 (Sur. Rge.) 9W Map No.

Operator Carter Oil

Well No. 1 Farm Elaine Levand

Elev. Location C SW SE



660 Ft. From S Line SE

660 Ft. From W Line Quarter

1st. Report NOV 3 1954

Completion

Remarks

Adkins - Contr.

Spudding Date 10-31-54

Drlg. Data S. Grabs Pool

8" @ 228 WOC

FABEN GILSTRAP

