Harper KANSAS

DX 78-1

Section 35 Township 31 Range 9W

Well No. #1 Ely-Dusenburry

Company Iron Drlg.

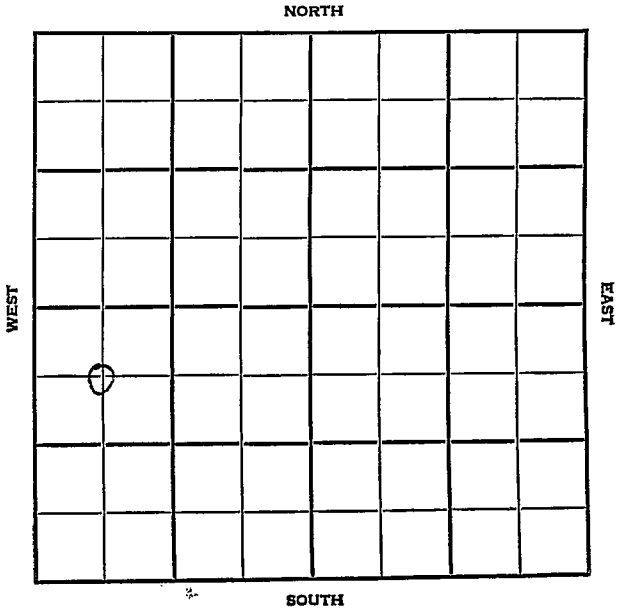

Harper KANSAS

SEC.	TWP.	R.
35	31	9W

WELL NO. #1 Ely-Dusenburry FARM

COMPANY Iron Drlg.

CONTRACTOR Co. Tools.

S. Grabs Pool

690 Ft. from N. Line

Ft. from S. Line

Ft. from E. Line

780 Ft. from W. Line

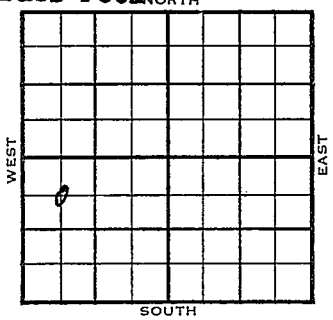

C NW SW
Carter F/O

1955 ELEVATION	REPORT
4/13	Spud 4-5-55 8" @ 195' Drlg. 3440'
6/15	Comm. 4-5-55 8" @ 195/150 DST 4336-50 open olhr gas in 3½ min. 1,800 mcfg 63' hgcm 1600/20" DST 4350-69, open 2 hr. gas i in 4 min. 1,860 mcfg 2 hr. Rec. 190' sgmo 90' omw 60' wtr. 1650/20", 5½" @ 4368 16/4359-63 500 M*A 3 mcfg sd-oil frac Comp shut in gas well 5,250 mcfgpd.

Tops:	Depth	Datum
M.	4335	2789
TD.	4369	

COMPLETED

DX-78

FORM 275 FOR SALE BY KANSAS BLUE PRINT CO.

County Harper - State Kansas

Sec. 35 (Blk. Twp.) 31 (Sur. Rge.) 9W Map No.

Operator Iron Drlg.

Well No. 1 Farm Ely-Dusenburry

Elev. Location C NW SW

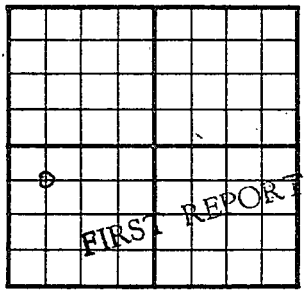

690 Ft. From N Line SW

780 Ft. From W Line Quarter

1st. Report APR 13 1955

Completion

Remarks Carter Farmout Co. tools

Spudding Date 4-5-55

Drlg. Data S. Grabs Pool

8" @ 195 drlg. 3440

FABEN GILSTRAP

FORM 513 REV. SUNRAY

County Harper Elev. 1546

Sec. 35 Twp. 31 Rge. 9W

Company Iron Drlg.

Farm Name Ely-Dusenbury No. 1

TOPS	DEPTH	LOG	DATUM
Anh.			
T.P.			
H.			
Tr.			
Dg.			
Bl.			
L.			
K.C.			
B.K.C.			
Ce.			
C.			
M.	4335		2789
M.			
K.			
Mz.			
Mg.			
V.			
S.			
S.			
A			
R.			
P€.			
G.			
T.D.	4369		

Loc. in Sec. C NW SW

690' NL

780' WL

Geol.

Contr.

Pool S. Grabs

COMPLETE

o

Date Comm. 4-5-55

JUN 15 1955

8¼ @ 195/150 DST 4336-50 open 1 hr.
gas in 3½ min. 1,800 mcfg 63' hgcm
1600/20" DST 4350-69 open 2 hr.
gas in 4 min. 1,860 mcfg 2 hr.
Rec. 190' sgmo 90' omw 60' wtr.
1650/20" 5½" @ 4368 CO to 4368
16/ 4359-63 500 M-A 3 mcfg
sd-oil-frac Comp. shut in gas well
5,250 mcfgpd

Co. Lse. No. Sec. T. R.