

Stevens

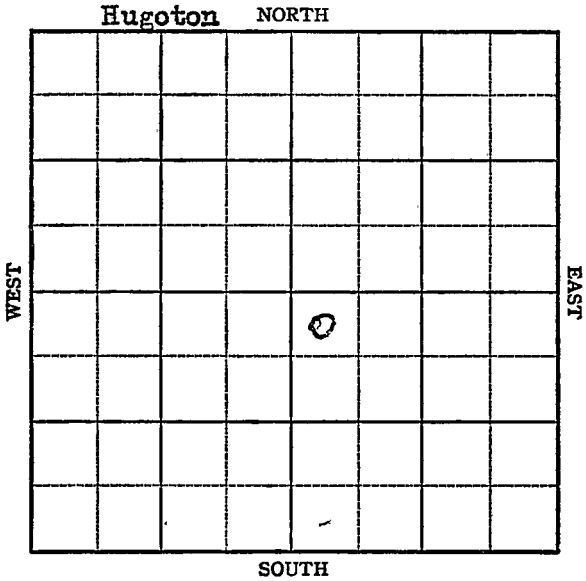
KANSAS

FORM 51 IOM 12-46 PETROL

Section 4 Township 31 Range 36W

Well No. 1 Brisby

Company Magnolia



Stevens

Sec. 4 **KANSAS** Twp. 31 R. 36W

Well No. #1 Brisby Farm
Magnolia Company
Hugoton

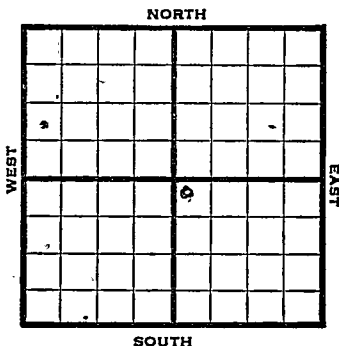
330 Ft. from N. Line'

_____ Ft. from S. Line

_____ Ft. from E. Line

330 Ft. from W. Line'

NW SE



1947	Elev. 3021' REPORT
9/10	Location
9/17	RUR
9/24	10" @ 775' WOC
10/1	TD 2750' 7" @ 2750'
10/8	270 shots 2646-91 - 7000-acid 120 " 2610-30 - " " 18 " 2593-2600 144 " 2545-79 - 6000 "
10/15	"
10/22	7" @ 2750' Perf. 20,000 Acid 20,100,000 Gas Rock Pressure 420# Total Depth 2750'
	COMPLETED

Map No. _____ Sec. 4 Twp. 31 R. 36W

Well No. 1 Brisby

Magnolia Company

FIRST REPORT

Contractor _____

NW SE

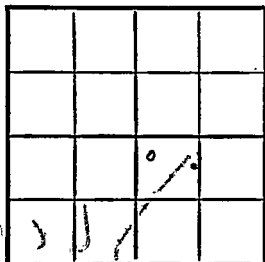
SECTION PLAT

530 Ft. from N. Line

_____ Ft. from S. Line

_____ Ft. from E. Line

330 Ft. from W. Line



Stevens County

Location X

Rig up _____

Drilling and Remarks:

RECORD

Cased _____ in, _____ ft.

Sand _____

Gas _____

Oil _____

Total Depth _____

PRODUCTION

1st 24 hrs. Nat. _____

1st 24 hrs. after shot _____

Gas _____ Cu. Ft.

Dry Hole _____

Abandoned _____

Date

SEP 10 1947 19

S. J. LEWIS Scout

Kansas Hugoton Pool

Map No. 0 Sec. 4 Twp. 31 R. 36WWell No. 1 BrisbyMagnolia Company

COMPLETE

Contractor

NW SE

E13821
SECTION PLAT330 Ft. from N. Line

_____ Ft. from S. Line

_____ Ft. from E. Line

330 Ft. from W. Line

		d	

Stevens County

Location _____

Rig up _____

Drilling and Remarks:

7' 02250Perf.
20,000 acid20,100,000 Gas420* R 12

RECORD

Cased _____ in., _____ ft.

Sand _____

Gas _____

Oil _____

Total Depth 2250

PRODUCTION

1st 24 hrs. Nat. _____

1st 24 hrs. after shot _____

Gas _____ Cu. Ft.

Dry Hole _____

Abandoned _____

Date

OCT 22 1947 19 S. J. LEWIS Scout