

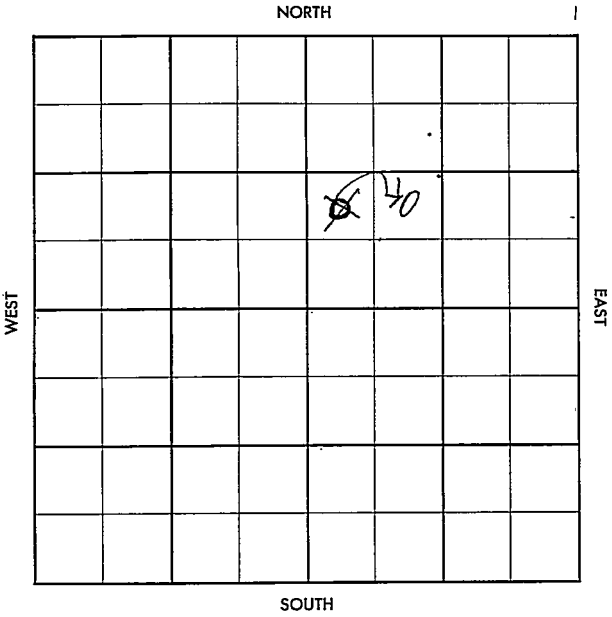
Harper

KANSAS

SECTION 5 TOWNSHIP 31 RANGE 9 W

WELL NO. #1 Cox

COMPANY Harry Bass (Dallas)



Harper

KANSAS

SEC. 5	TWP. 31	R. # 9W
-----------	------------	------------

WELL NO. #1 Cox FARM COMPANY

CONTRACTOR Harry Bass (Dallas)

Co. Tools

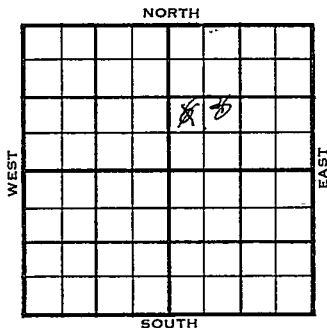
WILDCAT

Ft. from N. Line

Ft. from S. Line

Ft. from E. Line

Ft. from W. Line



~~NW SW NE~~

NE SW NE

1955	ELEVATION REPORT
12-21	<p>Comm. 12-5-55 9" @ 235/250 DST 4409-37 op 1 hr. rec. 10' drlg. mud DST 4447-74 op 95 min. rec. 60' sgcm 25/20" TD 4474 D & A M. 4412'</p> <p style="text-align: center;">FIRST REPORT ↓ ABANDONED</p>

County Harder Elev. _____
 Sec. 5 Twp. 31 Rge. 9W
 Company Harry Bass (Dallas)
 Farm Name Cox No. 1

TOPS	DEPTH	LOG	DATUM	Loc. in Sec.
Anh.				NW SW NE
TP.				
H.				
Tr.				
Dg.				
Bl.				
L.				Geol. _____
K.C.				Contr. _____
B.K.C.				Co. tools
Ce.				
C.				Pool
M.	<u>4412</u>			
M.				Wildcat
K.				
Mz.				
Me.				
V.				
S.				
S.				
A				
R.				
PE.				
G.				
TD.	<u>4474</u>			

FIRST REPORT
 6
 DEC 21 '55
 ABANDONED

Date Comm. 12-5-55
9" @ 235/250 DST 4409-37 open 1 hr.
rec. 10' drlg. mud DST 4447-74
open 95 min. rec. 60' sgcm 25/20"
TD 4474

D & A

Co.
 Lse.
 No.
 Sec.
 T.
 R.

SCOUT TICKET DX-201

SEC. <div style="text-align: center; font-size: 2em;">5</div>	TWP. <div style="text-align: center; font-size: 2em;">31</div>	R. <div style="text-align: center; font-size: 2em;">9W</div>
--	---	---

WELL NO. _____

1 Cox FARM

COMPANY _____

Harry Bass (Dallas)

CONTRACTOR _____

CORRECTION

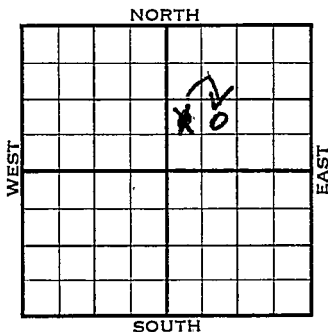
NE SW NE

_____ FT. FROM N. LINE

~~990~~ FT. FROM S. LINE

_____ FT. FROM E. LINE

~~990~~ FT. FROM W. LINE



Harper County

LOCATION

RIG UP

DRILLING AND REMARKS:

First reported
& completed
12-21-55
NW SW NE

RECORD

CASED	IN.,	FT.
SAND		
GAS		
OIL		
TOTAL DEPTH		

PRODUCTION

1ST 24 HRS. NAT.	
1ST 24 HRS. AFTER SHOT	
GAS	CU. FT.
DRY HOLE	
ABANDONED	

DATE	SCOUT	
JAN 5 1956		