

State Geological Survey
WICHITA, BRANCH

KANSAS DRILLERS LOG

API No. 15 — 077 — 20,265
County Number

Operator

Beren Corporation

Address 1130 Vickers KSB&T Bldg., Wichita, Kansas 67202

Well No.

#1

Lease Name

Carl

Footage Location

330

feet from ~~SE~~ (S) line

660

feet from ~~SE~~ (W) line

Principal Contractor

Gabbert-Jones, Inc.

Geologist

Eldon Schierling

Spud Date

June 14, 1974

Total Depth

4261

P.B.T.D.

Date Completed

July 10, 1974

Oil Purchaser

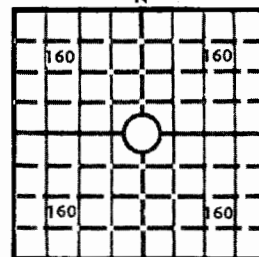
NONE

S. 24 T.31 R. 6 ^KW

Loc. S2 SW NW

County Harper

640 Acres



Locate well correctly

Elev.: Gr. 1386

DF 1388 KB 1391

CASING RECORD

Report of all strings set — surface, intermediate, production, etc.

Purpose of string	Size hole drilled	Size casing set (in O.D.)	Weight lbs/ft.	Setting depth	Type cement	Sacks	Type and percent additives
Surface	12½"	8-5/8	28#	259'	60/40 Poz.	200	3% C.C., 2% Gel

LINER RECORD

Top, ft.	Bottom, ft.	Sacks cement
----------	-------------	--------------

PERFORATION RECORD

Shots per ft.	Size & type	Depth interval
---------------	-------------	----------------

TUBING RECORD

Size	Setting depth	Packer set at
------	---------------	---------------



ACID, FRACTURE, SHOT, CEMENT SQUEEZE RECORD

Amount and kind of material used	Depth interval treated

INITIAL PRODUCTION

Date of first production		Producing method (flowing, pumping, gas lift, etc.)			
RATE OF PRODUCTION PER 24 HOURS	Oil	Gas	Water	Gas-oil ratio	
	bbis.	MCF		bbis.	CFPB
Disposition of gas (vented, used on lease or sold)			Producing interval(s)		

INSTRUCTIONS: As provided in KCC Rule 82-2-125, within 90 days after completion of a well, one completed copy of this Drillers Log shall be transmitted to the State Geological Survey of Kansas, 4150 Monroe Street, Wichita, Kansas 67209. Copies of this form are available from the Conservation Division, State Corporation Commission, 3830 So. Meridian (P.O. Box 17027), Wichita, Kansas 66217. Phone AC 316-522-2206. If confidential custody is desired, please note Rule 82-2-125. Drillers Logs will be on open file in the Oil and Gas Division, State Geological Survey of Kansas, Lawrence, Kansas 66044.

Operator Beren Corporation		DESIGNATE TYPE OF COMP.: OIL, GAS, DRY HOLE, SWDW, ETC.: Dry Hole		
Well No. 1	Lease Name Carl			
S <u>24</u> T <u>31</u> R <u>6</u> XX W				
WELL LOG		SHOW GEOLOGICAL MARKERS, LOGS RUN, OR OTHER DESCRIPTIVE INFORMATION.		
Show all important zones of porosity and contents thereof; cored intervals, and all drill-stem tests, including depth interval tested, cushion used, time tool open, flowing and shut-in pressures, and recoveries.				
FORMATION DESCRIPTION, CONTENTS, ETC.	TOP	BOTTOM	NAME	DEPTH
#1 30/45/60/60 Strong blow Rec. 482' salt water 1146/1129 149/262	3624	3665	Herrington Cottonwood Penn. Topeka Heebner	1212 1804 2170 2776 3047
#2 30/30/30/30 Very weak blow Rec. 5' mud 85/30 11/11	3715	3730	Stalnaker Sd. Kansas City B. Kansas City Marmaton Cherokee	3373 3622 3839 3938 4055
#3 30/45/60/60 Good blow Rec. 425' salt water 1134/1083 113/232	3757	3770	Mississippi Porosity T.D.	4237 4243 4261
#4 15/30/15/30 Weak blow 2 min. & died Rec. 5' mud 1500/1500 11/23	3796	3806		
USE ADDITIONAL SHEETS, IF NECESSARY, TO COMPLETE WELL RECORD.				
		 Signature		
		Don W. Beauchamp - Geologist Title		
		August 19, 1974 Date		