

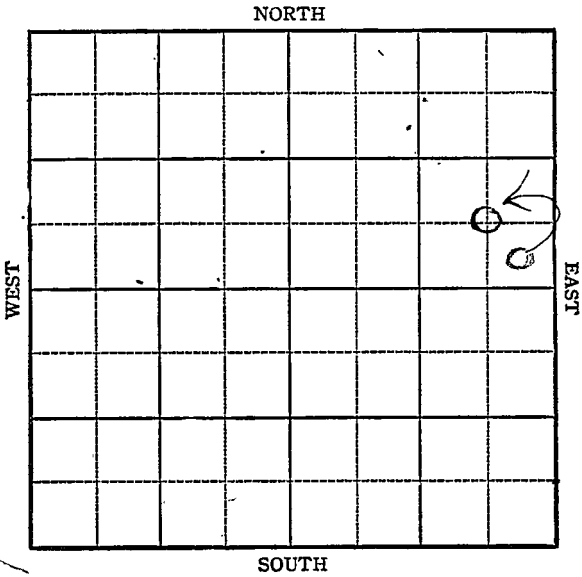
KANSAS

FORM 51 5M BR1X

Section 7 Township 31 Range 14W

Well No. #1 A.J. Hargis

Company Barbara Oil



Sec. 7 Twp. 31S R. 14W

Well No. #1, A. J. Hargis Farm
Barbara Oil Company

Skinner .

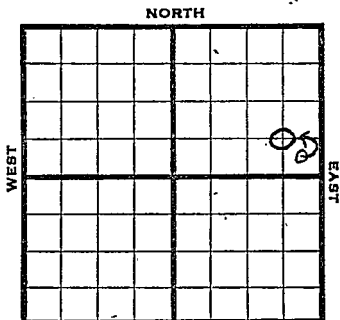
660 Ft. from N. Line

~~330~~ Ft. from S. Line

660 Ft. from E. Line

~~330~~ Ft. from W. Line

_____ Ft. from W. Line



~~SE NE~~ CSE NE Elev. 1642 SOUTH

1945

R E P O R T

- 1-10 Location
- 1/17 "
- 1/26 Surface Hole
- 1/31 12" @ 160'
8" @ 825
Drlg. 935'
- 2/7 Drlg 3610
- 2/14 Lans 3762
Miss 4318
Kind 4381
Viola 4458
Simp 4522
Arb 4647
TD 4660
- 2/21 Arb. 4647
TD 4660'

ABANDONED

Pool Name SkinnerMap No. K-93 Sec. 7 Twp. 31 R. 14WWell No. 1 A. J. HargisBarber Oil

Company

CORRECTION

Contractor

C SE NE

SECTION PLAT

 Ft. from N. Line660 Ft. from S. Line660 Ft. from E. Line Ft. from W. Line

			o
			.

Barber

Location Rig up

Drilling and Remarks:

reported SE NE

RECORD

Cased in. ft.Sand Gas Oil Total Depth

PRODUCTION

1st 24 hrs. Nat. 1st 24 hrs. after shot Gas Cu. Ft.Dry Hole Abandoned

Date

JAN 24 1945

19

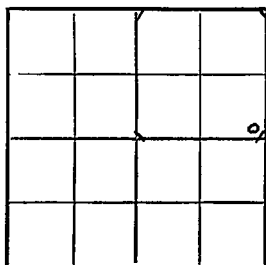
S. J. LEWIS

Scout

Pool Name SkinnerMap No. 93 Sec. 7 Twp. 31 R. 14WWell No. I A. J. HargisBarbara Oil CompanyFIRST REPORT Contractor

SE NE

SECTION PLAT

 Ft. from N. Line330 Ft. from S. Line330 Ft. from E. Line Ft. from W. LineBarberLocation XRig up

Drilling and Remarks: *

RECORD

Cased in., ft.Sand Gas Oil Total Depth

PRODUCTION

1st 24 hrs. Nat. 1st 24 hrs. after shot Gas Cu. Ft.Dry Hole Abandoned

Date

JAN 10 1945 19S. J. LEWIS Scout

Pool Name SkinnerMap No. 93 Sec. 7 Twp. 31 R. 14WWell No. 1 A. J. HargisBarbara Oil CompanyABANDONED Contractor

C SE NE

SECTION PLAT

 Ft. from N. Line660 Ft. from S. Line660 Ft. from E. Line Ft. from W. Line

			o

Barber

RECORD

Location Cased in., ft.Rig up Sand

Drilling and Remarks:

Gas Oil Total Depth 4660

PRODUCTION

1st 24 hrs. Nat. 1st 24 hrs. after shot Gas Cu. Ft.Dry Hole Abandoned

Date

FEB 21 1945

19

S. J. LEWIS

Scout