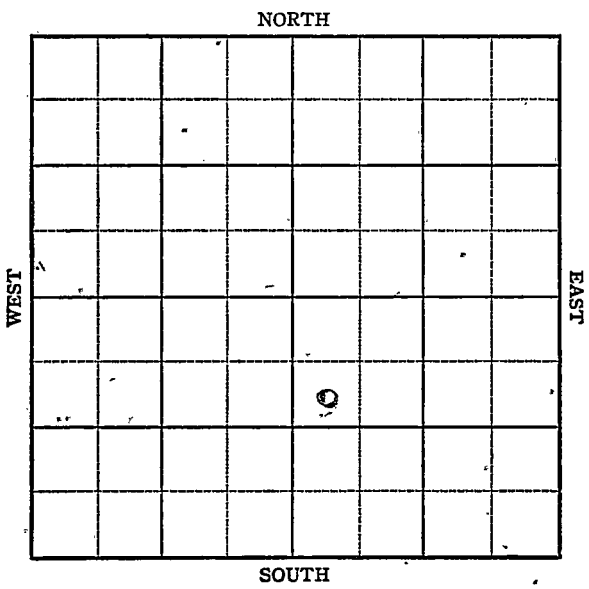


Section 7 Township 31 Range 14-W

Well No. #4, Oldfather

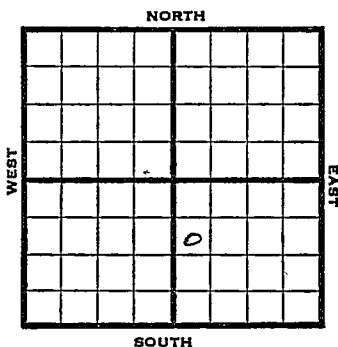
Company Sinclair-Prairie Oil Company



Sec. 7 Twp. 31 R. 14-W

Well No. #4, Oldfather Farm
Sinclair-Prairie Company
Skinner Pool

990' Ft. from N. Line
Ft. from S. Line
Ft. from E. Line
330' Ft. from W. Line



SW NW SE

REPORT

1946	Elev. 1644
12/11	Location
12/17	"
1947	
1/4	15" @ 131 Drlg 400'
1/8	Drlg 1000'
1/15	Drlg 2540'
1/21	Drlg 3585'
1/30	Lans. 3755' Drlg 4285'
2/5	Viola 4324' Simp 4445 Drlg 4475 SSO
2/12	Arb 4566' TD 4571' 5" @ 4567' RUST
2/19	17 shots 4445-49 Flow 340 bbls oil 16 hrs & 30% W died

OVER

2/26

Simp Sal 4445

Arb 4566

5" @ 4567

Perf Simp

Flow 418' oil & 136 W Pot

Grav. 43

TD 4571'

COMPLETED

Kansas

KANSAS Skinner Pool

Map No. 9 3 Sec. 7 Twp. 31 R. 14WWell No. 4 OldfatherSinclair-Prairie CompanyFIRST REPORT Contractor

SW NW SE

SECTION PLAT

990 Ft. from N. Line Ft. from S. Line Ft. from E. Line330 Ft. from W. Line

		o	

Barber County

Location XRig up

Drilling and Remarks:

RECORD

Cased in., ft.Sand Gas Oil Total Depth

PRODUCTION

1st 24 hrs. Nat. 1st 24 hrs. after shot Gas Cu. Ft.Dry Hole Abandoned

Date

DEC 1 1 1946

19

S. J. LEWIS Scout

Misc. Small Maps
Cards
Tracing
France Map
Scarborough Map
Pierce Map
Geological Dept.
Pierce Plat Book

KANSAS

Form 26 200 Bks. 10-46 Petrol
Kansas

Skinner Pool

Map No. 93 Sec. 7 Twp. 31 R. 14W

Well No. 4 G. Oldfather


Sinclair-Prairie Company

COMPLETE Contractor

SW NW SE

E 11644
SECTION PLAT

990 Ft. from N. Line
 Ft. from S. Line
 Ft. from E. Line
330 Ft. from W. Line



Barber County

Location _____

Rig up _____

Drilling and Remarks:

Shuff. Sol 4445
44566
5" @ 4567
Prof. Shuff.
Flows 418 oil + 136
W.P.T.
H.P. 28.

RECORD

Cased _____ in., _____ ft.
Sand _____
Gas _____
Oil _____
Total Depth 4571

PRODUCTION


1st 24 hrs. Nat. _____
1st 24 hrs. after shot _____
Gas _____ Cu. Ft.
Dry Hole _____
Abandoned _____

Date

FEB 26 1947 19

S. J. LEWIS Scout

TABLE NO. 1



Misc. Small Maps	<i>OK</i>
Cards	<i>OK</i>
Tracing	<i>OK</i>
France Map	<i>OK</i>
Scarborough Map	<i>OK</i>
Pierce Map	<i>OK</i>
Geological Dept.	
Pierce Flat Book	