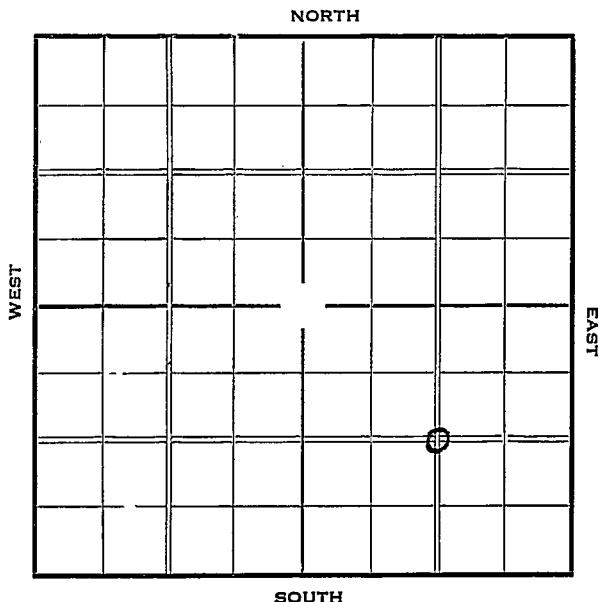


Section 7 Township 31 Range 13-WWell Number 1 GantCompany Pryor, Lockhart Ranger Oil

Sec. 7 Twp. 31 R. 13-W

Well No. #1 Gant Farm

Pryor, Lockhart-Ranger Oil Company

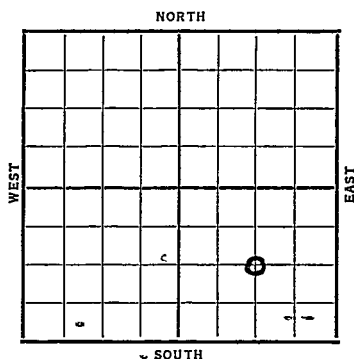
 Ft. from N. Line

1320 Ft. from S. Line

1320 Ft. from E. Line

 Ft. from W. Line

Special



Date	Elev. 1701	REPORT
1937		
3/31	Location	-
4/8	" "	
4/16	" "	
4/23	"	
4/30	Rig	
5/7	"	
5/14	Rig'n	
5/21	Anhy. 603'. 12" @ 607'.	
	T.D. 621'. WOC.	
5/28	Drilg. 2323'.	
6/4	K.C. 3745'. T.D. 3950' SD	
6/10	Showing of oil in cuttings 4435-40	
	Running pipe (Telegram)	
6/14	Will drill cement Wednesday (Tel)	
6/17	Bailing mud	
	Will drill plugs tonight (Tel)	

OVER

6/18--Top Viola 4433 7" 4428 T.D. 4438

6/19--Drilled plugs Cleaned out to 4436
Ran swab No oil Estimate 300,000 Gas
Ran swab to 300 feet off bottom
Estimate 1000 feet oil in hole
Estimate 1 M Gas
Cleaned out to bottom Let set over night
This morning headed up and made estimate
15 bbl. flow Connecting up (Tel)

6/21--Swab 90 bbls. 1st 24 hours
110 bbls. 2nd 24 hours
42 Gravity
Cleaning out
Will acidize about Wednesday (Tel)

6/29--Acidized with 300 gallons to clean hole
Acidized 2500 gallons under pressure
Let set 6 hours Started swabbing
Flowed 30 minutes into pits No gauge
Estimate 2500 to 3000 bbl. well
Building 2000 bbls. of storage
Will open tomorrow (Tel)

6/30--Flowed 139 bbls. 1st hour
" 93 " 2nd "
Estimate 3 to 5 Million Gas
Flowing thru $2\frac{1}{2}$ " tubing
650 to 700# tubing pressure
Gravity 35.1 at 84 (Tel)

EX 7/1--1st hour made 139 bbls.

2nd	"	"	94	"
3rd	"	"	77	"
4th	"	"	64	"
5th	"	"	58	"
6th	"	"	47	"
7th	"	"	52	"
8th	"	"	47	"
9th	"	"	42	"
10th	"	"	47	"
11th	"	"	42	"
12th	"	"	59	"

Shut in
First 10 hours thru $2\frac{1}{2}$ " tubing Showing
29% B.S. No water 11th hour flowed thru
csg. & tubing Made 30% B.S. 7% water
12th hour made 34% B.S. 1% water (Tel)

OVER

1937

7/9 Pot. 1351 bbls. Will retest.

7/14 7" @ 4428'.

Viola 4433'.

T.D. 4438'.

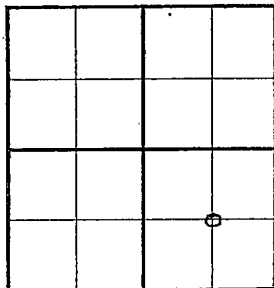
2500 acid.

Flowed 771 bbls. 12 hrs.

Pot. 1351 bbls.

Last hour cut 34% BS & 1%
water.

COMPLETED

KANSAS *Barber*Map No. _____ Sec. 7 Twp. 31 R. 13WWell No. 1 Sanit*Pryor, Lockhart-Ranger Oil Company*
Contractor**Special****SECTION PLAT**

_____ Ft. from N. Line

1320 Ft. from S. Line1320 Ft. from E. Line

_____ Ft. from W. Line

FIRST REPORTLocation ✓

Rig up _____

Drilling and Remarks:

RECORD

Cased _____ in., _____ ft.

Sand _____

Gas _____

Oil _____

Total Depth _____

PRODUCTION

1st 24 hrs. Nat. _____

1st 24 hrs. after shot _____

Gas _____ Cu. Ft.

Dry Hole _____

Abandoned _____

Date

MAR 31 1937 19

S. J. LEWIS Scout

PAH

Returned _____
Cards _____
Tracing _____
France Map _____
Scarborough Map _____
Moody Map _____
Scarborough Plat Book _____
Moody Plat Book _____

Barber KANSAS

Map No. 93 Sec. 7 Twp. 31 R. 13 WWell No. 1 - GantPryor, Lockhart & Ranger Company
Contractor

COMPLETED

SECTION PLAT

_____ Ft. from N. Line

1320 Ft. from S. Line1320 Ft. from E. Line

_____ Ft. from W. Line

Location _____

Rig up _____

Drilling and Remarks:

2500 AcidFlowed 771/12POT 1351Last hour cut34 70 Bs & 1 70 water

RECORD

Cased 7 in., 4428 ft.Sand Viola 4433

Gas _____

Oil _____

Total Depth 4438

PRODUCTION

1st 24 hrs. Nat. _____

1st 24 hrs. after shot _____

Gas _____ Cu. Ft.

Dry Hole _____

Abandoned _____

Date

JUL 14 1937

19

H. D. Hatfield

Scout

Ray

Returned _____

Cards _____

Tracing _____

France Map _____

Scarborough Map _____

Moody Map _____

Scarborough Plat Book _____

Moody Plat Book _____