DX 78-1

Harper KANSAS

Section 7 Township 31 Range 8 W

Well No. # 1 Wingate

Company Petroleum Inc.

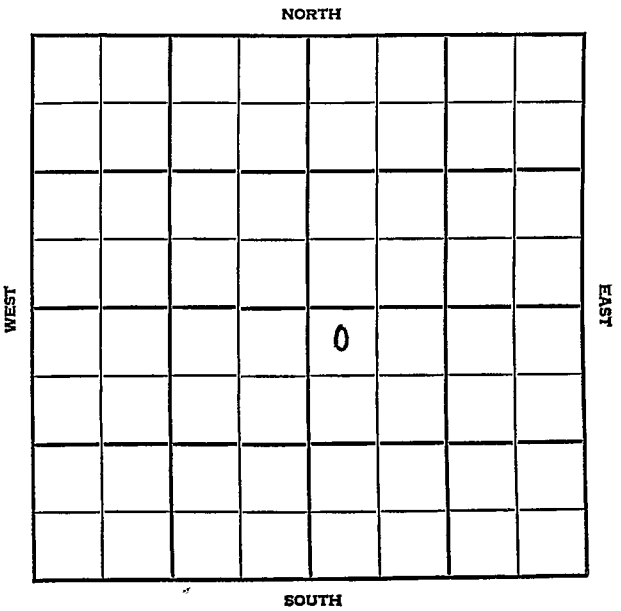

Harper KANSAS

SEC.	TWP.	R.
7	31	8W

WELL NO. 1 Wingate FARM

COMPANY Petroleum, Inc.

CONTRACTOR Carl Todd

Grabs Pool

330 Ft. from N. Line

Ft. from S. Line

Ft. from E. Line

330 Ft. from W. Line

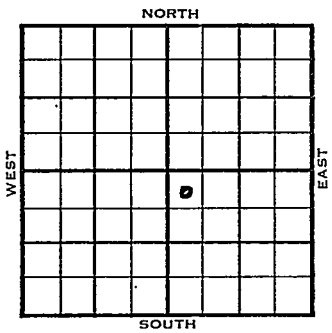

NW NW SE

Lion Oil FO

	ELEVATION	REPORT
1955	1635'	
2/9		MIR
4/27		Spud 2-8-55 Oil well TD 4500 8" @ 202 Anhy 1480 Heeb 3419 Doug 3553 Lans 3615 Miss 4369 DST 4370-80 open 1 hr rec 75' GCM 20# DST 4380-95 open 1 hr rec 180' G & SOCM, 180' HO & GCM 125# DST 4395-4410 open 1 hr rec 120' HO & GCM, 60' MO, 60' wtr. 225# DST 4410-25, open 1 hr, rec 40' O & GCM, 180' MSW 180# DST 4374-4410 open 1 hr rec 60' GCM 60' O & GCMSW, 60' HO & GCM, 60' SW, 0# DST 4375-4440 open 1 hr rec 510' HO GM. 1400# DST 4444-4500 open 1 hr rec 180' HO & GCM, 180' MSW 1340# TD 4500' 4" @ 4496 Co to 4450 90/4425-40 750 M-A sd-oil-frac. SP 4412 40/4380-4400 S/3/4 BFPH 6 hr. 75% wtr. 500 A S/2.5 BF 90% wtr. S/5 BFPH 6 hr. 70% wtr. P/40 Bo 110 BW 8 hrs. Comp. 16 BOPD 68% wtr.

DX-78

COMPLETED

FORM 275 FOR SALE BY KANSAS BLUE PRINT CO.

County Harper State Kansas

Sec. 7 (Blk. Twp.) 31 (Sur. Rge.) 8W Map No.

Operator Petroleum Inc.

Well No. 1 Farm Wingate

Elev. Location NW NW SE



330 Ft. From N Line SE

330 Ft. From W Line Quarter

1st. Report FEB 9 1955

Completion

Remarks Lion Oil Farmout

Carl Todd - Contr.

Spudding Date

Drlg. Data Grabs Pool

M I R

FABEN GILSTRAP

FEB 10 1955

Scout Cards	10
Land Small Map	
Land Wall Map	
Tracings	5
France Map	
Pierce Map	
Misc.	

Drlg. Data

FORM 275 FOR SALE BY KANSAS BLUE PRINT CO.

County Harper State Kansas

Sec. 7 (Blk. Twp.) 31 (Sur. Rge.) 8W Map No.

Operator Petroleum Inc.

Well No. 1 Farm Wingate

Elev. 1635 Location NW NW SE

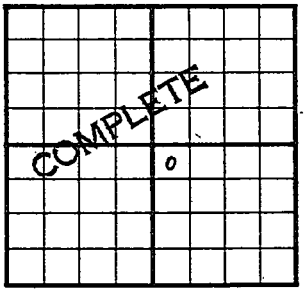

330 Ft. From N Line SE

330 Ft. From W Line Quarter

1st. Report

Completion APR 2 7 1955

Remarks Grabs Pool

Carl Todd - Contr.

Spudding Date 2-8-55

Drlg. Data Oil well TD 4500

8" @ 202 Anhy 1480 Heeb. 3419

Doug. 3553 Lans. 3615 Miss. 4369

DST 4370-80 open 1 hr. Rec. 75' gcm

20# DST 4380-95 open 1 hr. Rec. 180'

g & socm 180' ho & gcm 125#

DST 4395-4410 openn1 hr. Rec. 120' ho &

gcm 60' mo 60' wtr. 225#

DST4410-25 open 1 hr. Rec. 40' o & gcm

180' msw 180# DST 4374-4410 open

1 hr. Rec. 60' gcm 60' o & gcmsw-

60' ho & gcm 60' sw 0# DST 4375-4440

open 1 hr. Rec. 510' hocm 1400#

DST 4444-4500 open 1 hr. Rec. 180' ho &

gcm 180' msw 1340# TD 4500

FABEN GILSTRAP

Drlg. Data

4" @ 4496· CO to 4450 90/ 4425-40

750 M-A sd-oil-frac . SP 4412

40/ 4380-4400 S/ 3/4 bfph 6 hr.

75% wtr. 500 A S/ 2.5 bf 90% wtr.

S/ 5 bfph 6 hr. ~~70% wtr.~~

P/ 40 bo 110 bw 8 hr.

Comp. 16 bopd 68% wtr.

Misc.
Plotco Map
Transp Map
Tracings
Land Wall Map
Land Small Map
Scout Cards

MAY 4 1955