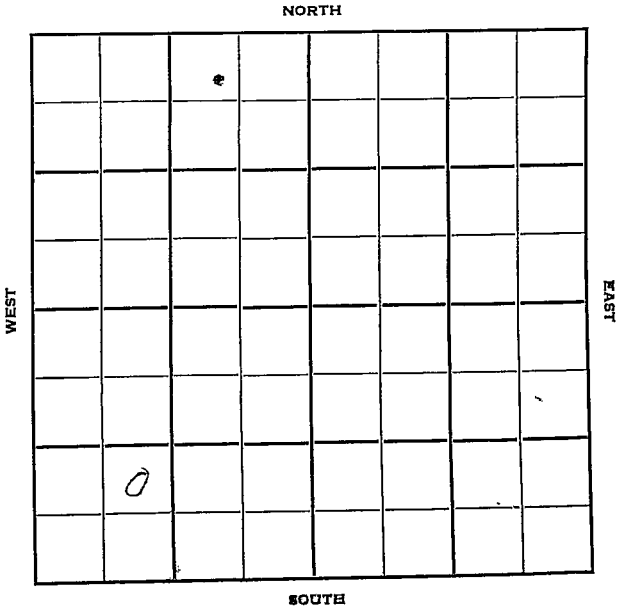


Section 7 Township 31 Range 8W

Well No. #2 Wingate

Company Drillers Gas



Sec. 7 Twp. 31 R. 8W ✓

Well No. #2 Wingate Farm

Drillers Gas Company

Contractor

Grabs Pool

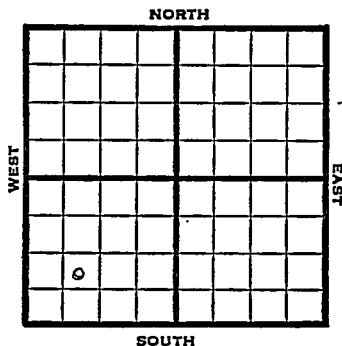
_____ Ft. from N. Line

990' Ft. from S. Line

_____ Ft. from E. Line

990' Ft. from W. Line

NE SW SW



1950 Elev 1629' REPORT

1/25 Spud 1-21-50
Drlg.

4/19 TD 4429'
8"@ 292
Miss 4369'
5"@ 4372'
TD 4429
Swab 8 bopd
90 qt 4850-85
1,131,000 gas
Shut in well
Comp

COMPLETED


Map No. _____ Sec. 7 Twp. 31 R. 8WWell No. 2 Wingate

_____ Drillers Gas _____ Company

_____ Contractor

NE SWSW

SECTION PLAT



_____ Ft. from N. Line

990 Ft. from S. Line

_____ Ft. from E. Line

990 Ft. from W. Line

Harper County

Location _____

Rig up _____

Drilling and Remarks:

Spud 1-21-50

drlg.

RECORD

Cased _____ in., _____ ft.

Sand _____

Gas _____

Oil _____

Total Depth _____

PRODUCTION

1st 24 hrs. Nat. _____

1st 24 hrs. after shot _____

Gas _____ Cu. Ft.

Dry Hole _____

Abandoned _____

Date

JAN 25 1950 19J. E. TYRA Scout

Map No. _____ Sec. 7 Twp. 31 R. 8WWell No. 2 Wingate

_____ Drillers Gas _____ Company

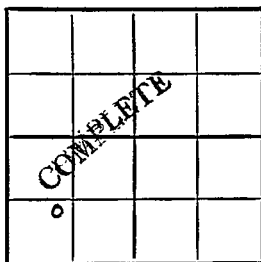
_____ Contractor

NE SW¹ SWE. 1629
SECTION PLAT

_____ Ft. from N. Line

990 Ft. from S. Line

_____ Ft. from E. Line

990 Ft. from W. Line

Harper County

Location _____

Big up _____

Drilling and Remarks:

8" C 292
 Miss. 4369
 5" C 4372
 T.D. 4429
 Swab 8 bopd
 90 ft. 4850-85
 1,131,000 gas

Date

RECORD

Cased _____ in., _____ ft.

Sand _____

Gas _____

Oil _____

Total Depth 4429

PRODUCTION

1st 24 hrs. Nat. _____

1st 24 hrs. after shot _____

Gas _____ Cu. Ft.

Dry Hole _____

Abandoned _____

Shut in well

J. E. TYRA

APR 19 1950 19

Scout

UNIT NO. _____
NAME _____
ADDRESS _____

TABLE OF CONTENTS

Scout Cards	1
Land Small Map	2
Land Wall Map	3
Tracings	4
France Map	5
Pierce Map	6
Misc.	7

APR 28 1950

Scout Cards	1
Land Small Map	2
Land Wall Map	3
Tracings	4
France Map	5
Pierce Map	6
Misc.	7