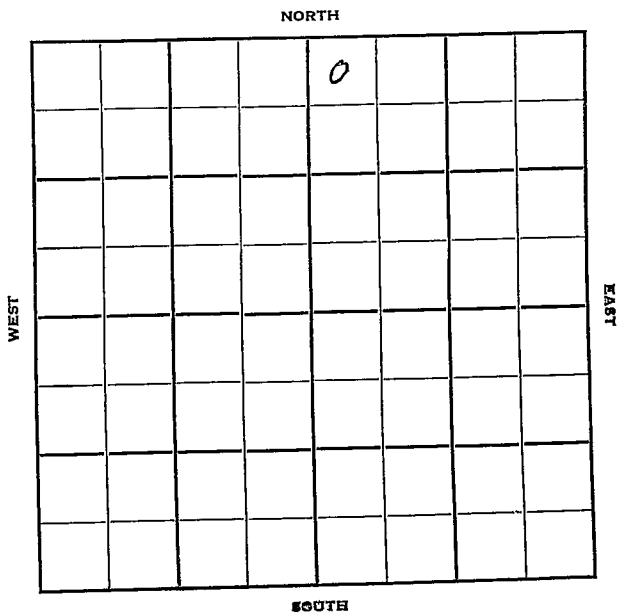


Section 9 Township 32 Range 1W

Well No. #1 Caples

Company Dunn & Strait



Sec. 9 Twp. 32 R. 1W

Well No. #1 Caples Farm

Dunn & Strait Company

Contractor

Wellington Pool

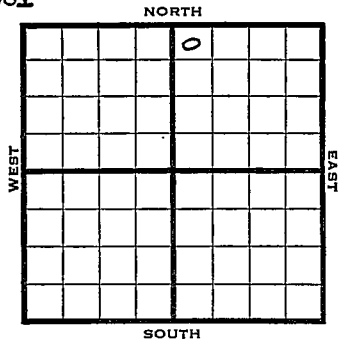
330' Ft. from N. Line

\_\_\_\_\_ Ft. from S. Line

\_\_\_\_\_ Ft. from E. Line

330' Ft. from W. Line

NW NW NE



1950. Elev 1230 REPORT

9/13 Location

11/8 Spud 9-23-50  
8" @ 100

KC 3005

Miss 3653-55

5 1/2" @ 3655

TD 3691

2000 A

Comp 60 bopd

Completed

**COMPLETED**

County Sumner State Kansas

Sec. 9 (Blk. Twp.) 32 (Sur. Rge.) 1W Map No.

Operator Dunn & Strait

Well No. 1 Farm Cables

Elev. \_\_\_\_\_ Location NW NW NE


10

~~FIRST REPORT~~

330 Ft. From N Line NE

330 Ft. From W Line Quarter

1st. Report SEP 13 1950

Completion \_\_\_\_\_

Remarks \_\_\_\_\_

Spudding Date \_\_\_\_\_

Drlg. Data Wellington Pool

Location

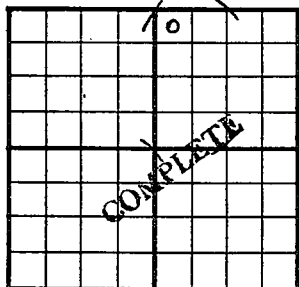
County Sumner State Kansas

Sec. 9 (Blk. 32) (Sur. 1W) (Twp.) (Rge.) Map No.

Operator Dunn & Strait

Well No. 1 Farm Caples

Elev. 1230 Location NW NW NE



330 Ft. From N Line NE

330 Ft. From W Line Quarter

1st. Report \_\_\_\_\_

Completion NOV 8 1950

Remarks Wellington Pool

Spudding Date 9-23-50

Drlg. Data Oil well TD 3691

8" @ 100 KC 3005 Miss. 3653-55

5 1/2" @ 3655 TD 3691 2000 A

Comp. 60 bopd