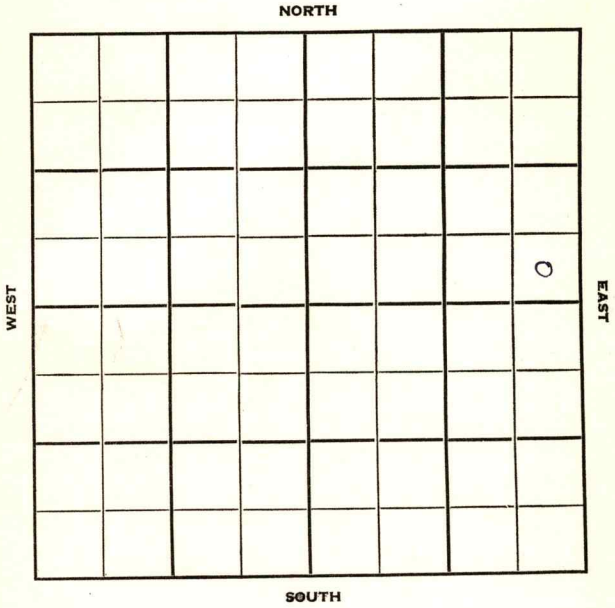


Section 32 Township 32 Range 1W

Well No. #1 Sarah Miller

Company Sun Oil



Sumner

KANSAS

Sec. 32 Twp. 32 R. 1 W

Well No. # 1 Sarah Miller Farm

Sun Oil Company

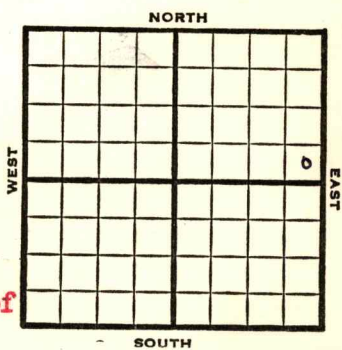
Wildcat Contractor

 Ft. from N. Line

330 Ft. from S. Line

330 Ft. from E. Line

 Ft. from W. Line



SE SE NE

MCPC has NW & N/2 NE of
34 & SE of 4-33-1 W

1951 Elev. 1245' REPORT

9/19 Location Arb. test

9/21 Location. (L R)

9/27 Location. "

10/31 Spud 9-27-51
 D&A TD 4431
 10" @ 660
 KC 3192 Miss 3849
 Simp 4273
 DST 4274-82 opn 2 hr. Rec. 2700' sw
 200' mud Arb. 4379
 TD 4431
 D&A

ABANDONED


County **Sumner** State **Kansas**

Sec. **32** (Blk. Twp.) **32** (Sur. Rge.) **1W** Map No.

Operator **Sun Oil**

Well No. **1** Farm **Sarah Miller**

Elev. Location **SE SE NE**



330 Ft. From **S** Line **NE**

330 Ft. From **E** Line **Quarter**

Ist. Report **SEP 10 1951**

Completion *ncpe*

Remarks **MC - NW and N/2**

NE of 34 and SE of 4-33-1W

Spudding Date

Drlg. Data **Wildcat** *arb. test*

Location

J. E. TYRA

County Sumner State Kansas

Sec. 32 (Blk. Twp.) 32 (Sur. Rge.) 1W Map No.

Operator Sun Oil

Well No. 1 Farm Sarah Miller

Elev. 1245 Location SE SE NE



330 Ft. From S Line NE

330 Ft. From E Line Quarter

1st. Report

Completion OCT 31 1951

Remarks Wildcat

Summit Drlg. - Contr.

Spudding Date 9-27-51

Drlg. Data D & A TD 4431

10" @ 660 KC 3192 Miss. 3849 Simp. 4273

DST 4274-82 open 2 hr. Rec. 2700' sw

200' mud Arb. 4379 TD 4431

D & A

J. E. TYRA