

SIDE ONE

WICHITA BRANCH

AFFIDAVIT OF COMPLETION FORM

CONFIDENTIAL

FEB

1982 (REV) ACO-1

This form shall be filed in duplicate with the Kansas Corporation Commission, 200 Colorado Derby Building, Wichita, Kansas 67202, within ten days after the completion of the well, regardless of how the well was completed.

✓ Attach separate letter of request if the information is to be held confidential. If confidential, only file one copy. Information on side one will be of public record and side two will then be held confidential.

Circle one: Oil, Gas, Dry, SWD, OWWO, Injection. Type and complete ALL sections.

Applications must be filed for dual completion, commingling, SWD and injection, T.A.

✓ Attach wireline logs (i.e. electrical log, sonic log, gamma ray neutron log, etc.).

KCC # (316) 263-3238. (Rules 82-2-105 & 82-2-125)

OPERATOR F & M OIL CO., INC.

API NO. 15-007-21,263

ADDRESS 422 Union Center

COUNTY Barber

Wichita, Kansas 67202

FIELD

**CONTACT PERSON Preston Burkey

PROD. FORMATION

PHONE 913-483-5295

LEASE Davenport

PURCHASER

WELL NO. 1

ADDRESS

WELL LOCATION C NE SE

DRILLING Union Drilling Co., Inc.

CONTRACTOR

ADDRESS 422 Union Center

660 Ft. from East Line and

660 Ft. from South Line of

the SEC. 4 TWP. 32S RGE. 11W

Wichita, Kansas 67202

WELL PLAT

PLUGGING Sun Oil Well Cementing, Inc.

CONTRACTOR

ADDRESS Box 169

Great Bend, Kansas 67530

KCC
KGS
(Office
Use)

TOTAL DEPTH 4410' PBTD

SPUD DATE 10-5-81 DATE COMPLETED

ELEV: GR 1545' DF KB 1550'

DRILLED WITH (CABLE) (ROTARY) (AIR) TOOLS

Amount of surface pipe set and cemented 358' w/225 sxs DV Tool Used? none

AFFIDAVIT

STATE OF Kansas, COUNTY OF Sedgwick SS, I,

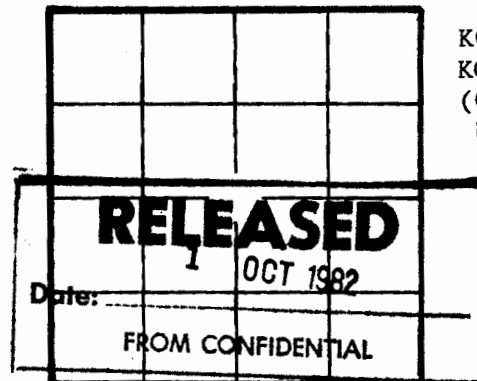
Robert B. Jinkins OF LAWFUL AGE, BEING FIRST DULY SWORN UPON HIS OATH,

DEPOSES THAT HE IS Vice President Exploration (FOR)(OF) F & M OIL CO., INC.

OPERATOR OF THE Davenport LEASE, AND IS DULY AUTHORIZED TO MAKE

THIS AFFIDAVIT FOR AND ON THE BEHALF OF SAID OPERATOR, THAT WELL NO. 1 ON

SAID LEASE HAS BEEN COMPLETED AS OF RECEIVED DAY OF October 19 81 AND THAT



SIDE TWO

WELL LOG

Show all important zones of porosity and contents thereof; cored intervals, and all drill-stem tests, including depth interval tested, cushion used, time tool open, flowing and shut-in pressures, and recoveries.

SHOW GEOLOGICAL MARKERS, LOGS RUN, OR OTHER DESCRIPTIVE INFORMATION.

4-32-11w

| FORMATION DESCRIPTION, CONTENTS, ETC. | TOP | BOTTOM | NAME | DEPTH |
|---|-----|--------|--------------|--------------|
| DST# 1 3624-3680', 30-60-60-60, wk blow for 28", rec 20' SGCM w/oil spks, IFP 110-89#, ISIP 143#, FFP 88-88#, FSIP 132#. | | | Sample tops: | |
| | | | Wabunsee | 2602 (-1052) |
| | | | Stotler | 2816 (-1266) |
| | | | Tarkio | 2859 (-1309) |
| | | | Howard | 3020 (-1470) |
| | | | Topeka | 3065 (-1515) |
| | | | Elgin Sh | 3402 (-1852) |
| | | | Heebner | 3581 (-2031) |
| | | | Douglas Sd | 3636 (-2086) |
| | | | Lansing | 3761 (-2211) |
| | | | Mississippi | 4367 (-2817) |
| DST# 2 3762-3810', (straddle test) 30-60-45-90, wk to gd blow in 18" on 1st open, wk to gd blow in 25" on 2nd, rec 640' SGCSMW, IFP 77-199#, ISIP 1331#, FFP 243-331#, FSIP 1254#. | | | | |
| DST# 3 4369-4381', 30-60-45-60, rec 80 SMW w/spks of oil, 60' MW w/spks oil, IFP 44-88#, ISIP 1550#, FFP 2165#, FSIP 1561#, IHP 2187#, FHP 2165#. | | | | |
| DST# 4 4388-4410', 30-60-45-90, rec 30' oil spk slightly watery mud, 60' oil spk muddy water, 120' water, IHP 2220#, FHP 2187#, ISIP 1636#, FSIP 1616#, IFP 44-66#, FFP 110-121#, BHT 120°. | | | | |
| Temporarily Abandoned | | | | |

Report of all strings set — surface, intermediate, production, etc. CASING RECORD (New) or (Used)

| Purpose of string | Size hole drilled | Size casing set (in O.D.) | Weight lbs/ft. | Setting depth | Type cement | Sacks | Type and percent additives |
|-------------------|-------------------|---------------------------|----------------|---------------|-------------|-------|----------------------------|
| Surface | 12½" | 8-5/8 | | 358' | common | 225 | 2% gel, 3% CC |
| | | | | | | | |
| | | | | | | | |
| | | | | | | | |

LINER RECORD

PERFORATION RECORD

| Top, ft. | Bottom, ft. | Sacks cement | Shots per ft. | Size & type | Depth interval |
|---------------|---------------|---------------|---------------|-------------|----------------|
| | | | | | |
| TUBING RECORD | | | | | |
| Size | Setting depth | Packer set at | | | |
| | | | | | |


CONTRACTORS WELL LOG

OPERATOR: F & M OIL CO., Inc.
CONTRACTOR: Union Drilling CO., Inc.
LEASE NAME: Davenport #1
LOCATION: C NE SE Section 4-32S-11W
Barber County, Kansas
COMMENCED: October 05, 1981
COMPLETED: October 14, 1981

| | | | |
|------|------|----------------|-----------------------------|
| 0 | 330 | Redbed & Shale | Set 8 5/8" @358' w/225 |
| 330 | 3847 | Shale | sacks common cement 2% gel, |
| 3847 | 3894 | Lime & Shale | 3% CC. |
| 3894 | 4381 | Shale & Lime | |
| 4381 | 4410 | Lime | |

We certify that the above foregoing is a true and correct copy of the log on the Davenport #1, C NE SE Section 4-32S-11W, Barber County, Kansas.

Union Drilling CO., Inc.

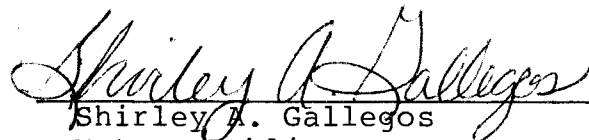

R. D. Messinger

STATE OF KANSAS)
) SS
COUNTY OF SEDGWICK)

Subscribed and sworn to before me, a Notary Public, in and for the aforesaid County and State as of this 19th day of October, 1981.

My appointment expires:

12-24-84


Shirley A. Gallegos
Notary Public

